

# COUNTY OF CHARLESTON




**TRANSPORTATION SALES TAX  
2013 ASPHALT REJUVENATION PLAN**  
*March 20, 2013*

# TABLE OF CONTENTS

<u>DESCRIPTION</u>	<u>SHEET NO.</u>
COVER SHEET.....	1
TABLE OF CONTENTS.....	2
PLAN MAP.....	3
ROAD LIST BY LOCATION .....	5
WORK ITEM SUMMARY.....	6
STRIP MAPS.....	1 -34

# 2013 Transportation Sales Tax Asphalt Rejuvenation Plan





**FY 2013 TST ASPHALT REJUVENATOR PLAN  
ROAD LIST BY AREA**

911		State	Speed			
Map#	Map #	Street Name	Route #	Area (SY)	AADT	Limit
<b>WEST ASHLEY</b>						
15	18	Charring Cross Road		4,884		
16	18	Chelwood Circle		5631		
17	20	Dobbin Road	S-1684	2,635	750	30
17	20	Etiwan Avenue	S-1836	2,876	2,750	30/25
15	18	Keble Road		2,112		
17	20	Lantern Street		3,991		
15	18	Leicester Road		2737		
15	18	Merton Road		2,071		
15	18	Paddington Circle		462		
15	18	Portsmouth Circle		524		
17	20	Terrell Street		1,835		
14	15	Trail Hollow Court		1,066		
14	15	Trail Hollow Drive		3,857		

**Area Total 34,681**

911		State	Speed			
Map#	Map #	Street Name	Route #	Area (SY)	AADT	Limit
<b>JAMES ISLAND</b>						
19	35	Anderson Avenue		5,009		
18	35	Cheves Drive	S-629	3,756	625	30/15
22	36	Clearview Drive	S-1505	12,964	3,000	30
19	35	Held Circle		7,494		
19	35	Keown Drive		717		
18	35	Martello Drive	S-628	3,716	219	30
18	35	Means Street	S-625	1,976	344	30
19	35	Putney Court		776		
20	35	Rivercrest Drive		2,179		
19	35	S Anderson Avenue		3,996		
21	36	Standish Street		1,118		
18	35	Tatum Street	S-627	2,075	875	30
22	36	Tennent Street		4,333		
21	36	Winborn Drive		3,433		

**Area Total 53,542**

911		State	Speed			
Map#	Map #	Street Name	Route #	Area (SY)	ADT	Limit
<b>NORTH CHARLESTON</b>						
7	47	Air Park Road	S-1657	9,441	1,613	30
9	48	Annette Street	S-807	1,333	138	30
6	47	Ashfield Drive		1,063		
1	43	Baldwin Road	S-1425	1,467	138	30
5	45	Barclay Avenue		4,799		
6	47	Bayfield Drive		1,347		
12	50	Bethany Street	S-1393	1000	138	30
11	50	Bexley Street		3,376		
8	48	Buskirk Street		2792		
2	43	Deerwood Drive	S-544	6215	2,100	30
2	43	Delhi Road		18781		
13	47	Eva Street		2,320		
1	43	Fernwood Drive	S-541	10,207	1,138	25
1	43	Furr Street	S-1426	3,408	138	30
10	50	Hassell Avenue	S-1644	3,239	138	30
3	44	LaQuinta Lane		952		
8	48	Larry Street		3,010		
8	48	Lauradell Avenue	S-804	1,143	138	30
6	47	Linfield Avenue		1,332		
11	50	Marigold Street	S-1389	2124	138	30
5	45	Nelview Drive		3,627		
3	44	Northforest Drive		9,017		
3	44	Northtree Lane		1,248		
12	50	Oakwood Avenue		3158		
13	47	Olivia Drive		8,766		
11	50	Overbrook Avenue	S-358	1476	138	30
9	48	Paulson Street	S-2254	878	138	30
4	44	Plantation Road		3,536		
1	43	Powell Street	S-1424	1,461	138	30
5	45	Quest Drive		2,747		
1	43	Timber Street	S-1224	2,920	80	25
6	47	Witwil Blvd		1,962		

**Area Total 120,145**

911		State	Speed			
Map#	Map #	Street Name	Route #	Area (SY)	ADT	Limit
<b>MOUNT PLEASANT</b>						
31	56	Ambassador Way		917		
27	57	Barquentine Way		2,762		
33	56	Colonial Drive		2,542		
31	56	Cotton Point		644		
33	56	Deleisseline Blvd	S-2363	9,250	138	25
29	56	Diamond Blvd		9,637		
26	57	Elizabeth Court	S-2016	1,517	138	30
23	57	Elizabeth Street	S-828	783	138	30
24	57	Ellis Street	S-273	2,933	594	25
25	57	Erickman Drive	S-899	4,111	1163	30/20
30	56	Greenview Lane		508		
34	64	Hidden March Road		902		
27	57	Ingot Way		1,369		
27	57	Ketch Court		622		
27	57	Ketch Court Ext		591		
23	57	Klink Lane	S-2046	511	138	30
32	56	Loyalist Court		1,159		
32	56	Loyalist Lane		2,882		
30	56	Moss Bluff		3,498		
31	56	Muskett Range		660		
28	40	Myrtle Court		889		
30	56	Pegmail Corner		653		
25	57	Penny Circle	S-1066	2,446	138	30
25	57	Pirates Cove	S-1954	522	138	30
31	56	Plantation Ct		472		
27	57	Privateer Drive		2,543		
33	56	Royalist Road		3,366		
29	56	Sapphire Court		723		
30	56	Shilling Place		423		
31	56	Spyglass Point		640		
29	56	Topaz Drive		1,491		
30	56	Treasure Cove		914		
25	57	Warwick Lane		766		

**Area Total 63,646**

**Total Area = 272,014**

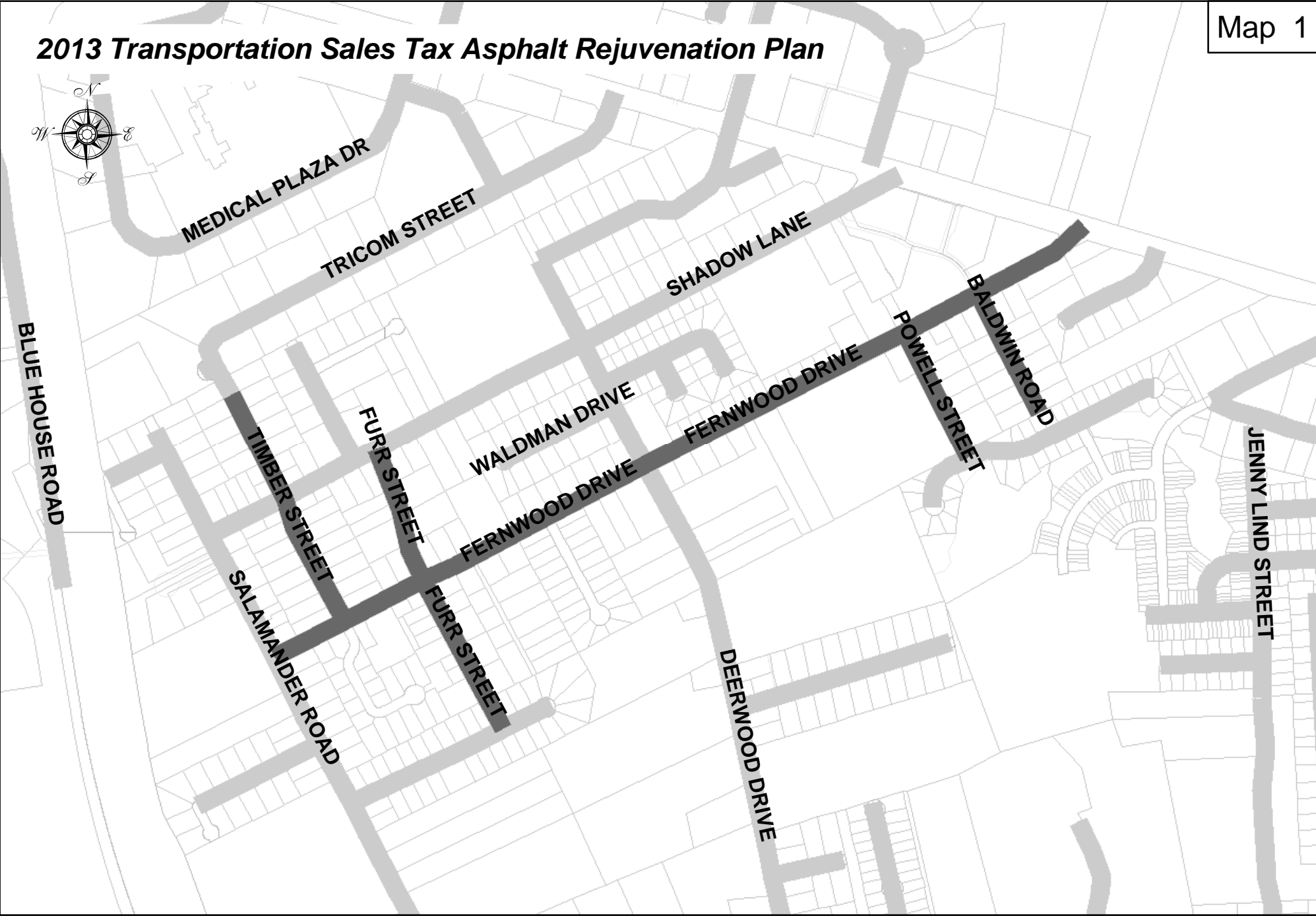
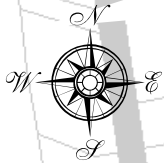
**QUANTITY SHEET**

**SPEC. #**  
4011201  
9580100  
9580101

**DESCRIPTION**  
SUPPLY & PLACE BITUMINOUS PAVEMENT REJUVENATING AGENT  
ASPHALT BINDER VISCOSITY TESTS  
ASPHALT BINDER ROSTLER ANALYSIS

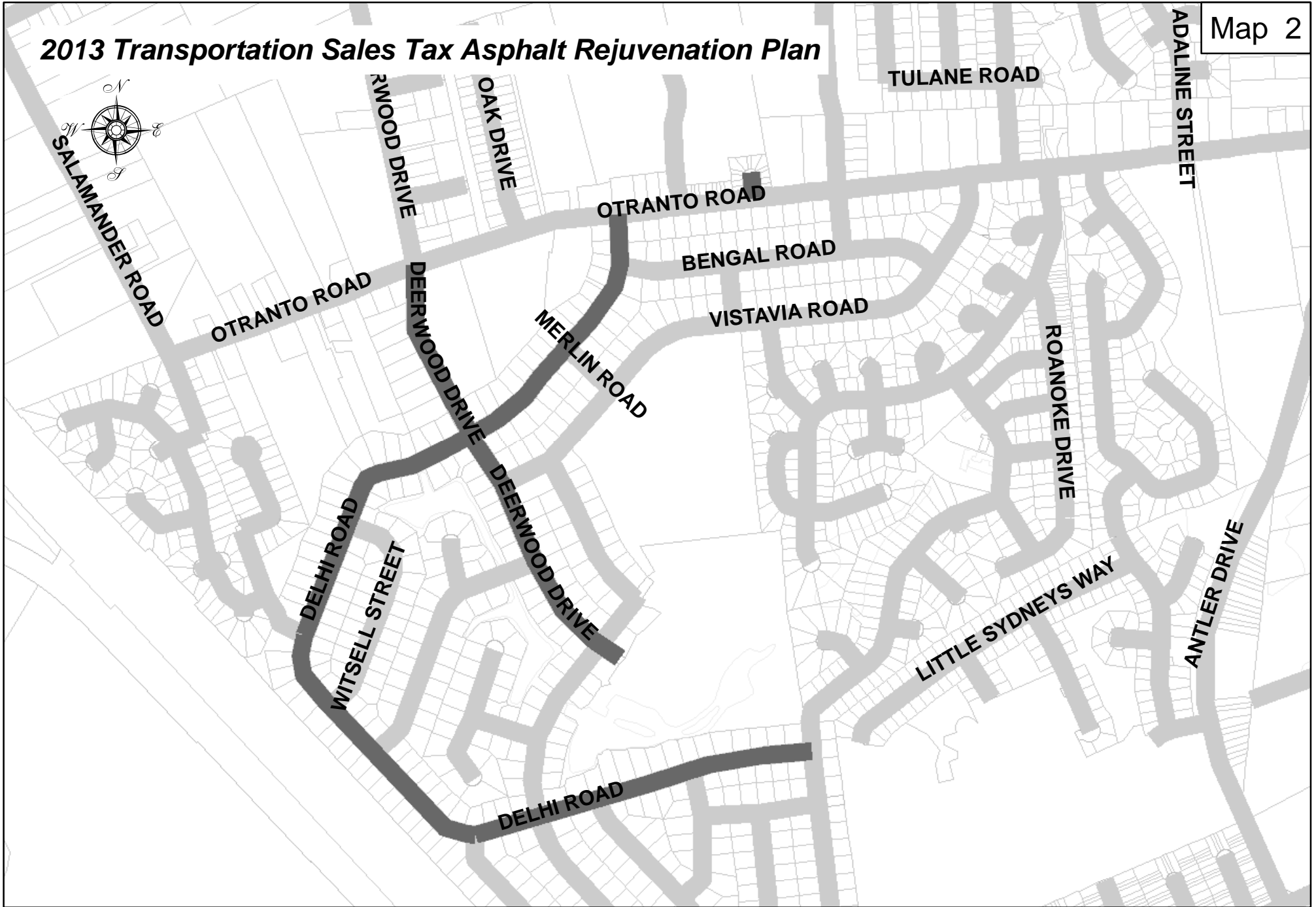
**UNITS**  
272014 SY  
10 EA  
2 EA

# 2013 Transportation Sales Tax Asphalt Rejuvenation Plan



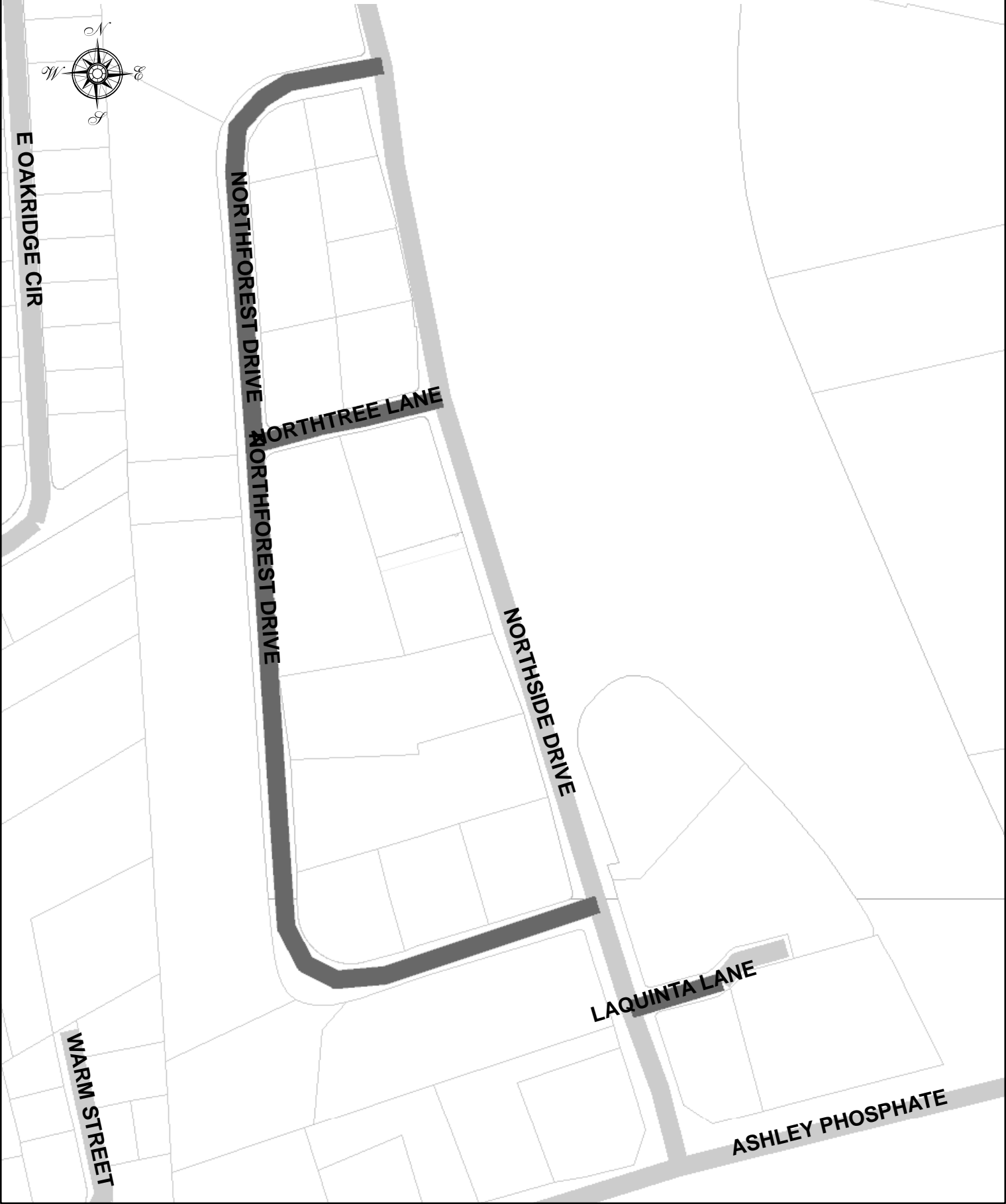
# 2013 Transportation Sales Tax Asphalt Rejuvenation Plan

Map 2



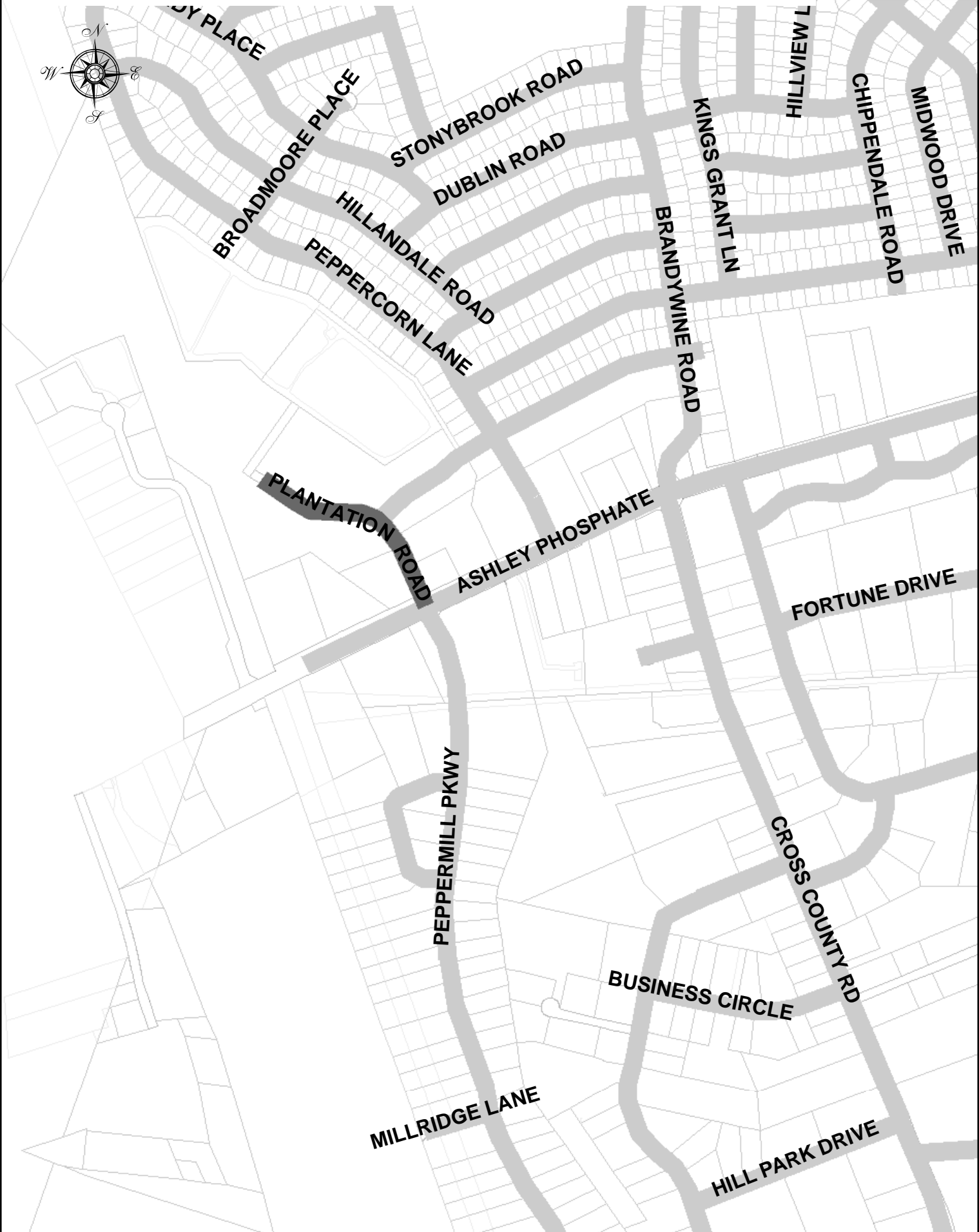
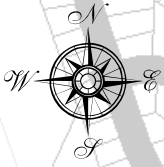


**2013 Transportation Sales Tax Asphalt Rejuvenation Plan**



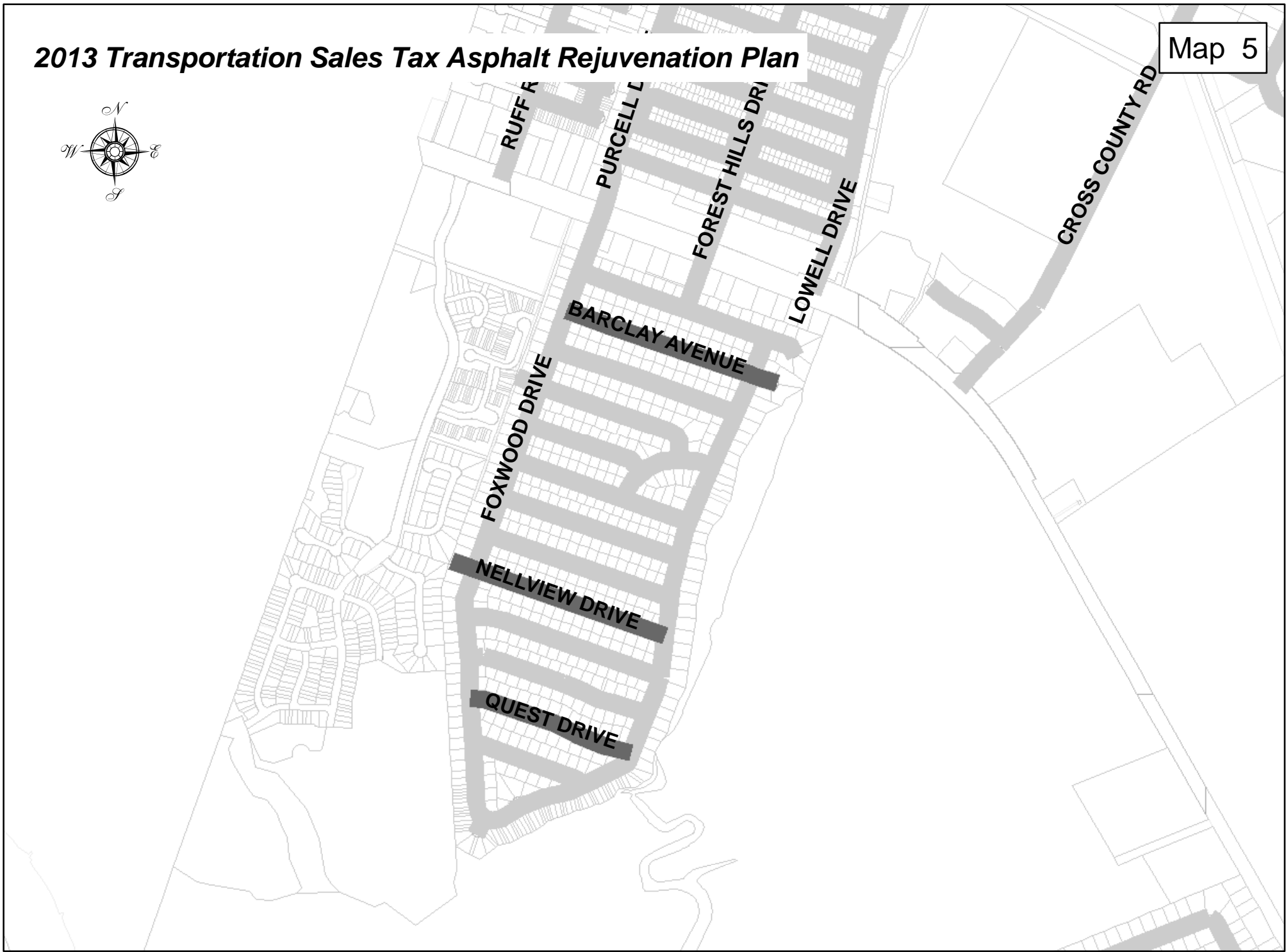

# 2013 Transportation Sales Tax Asphalt Rejuvenation Plan

Map 4



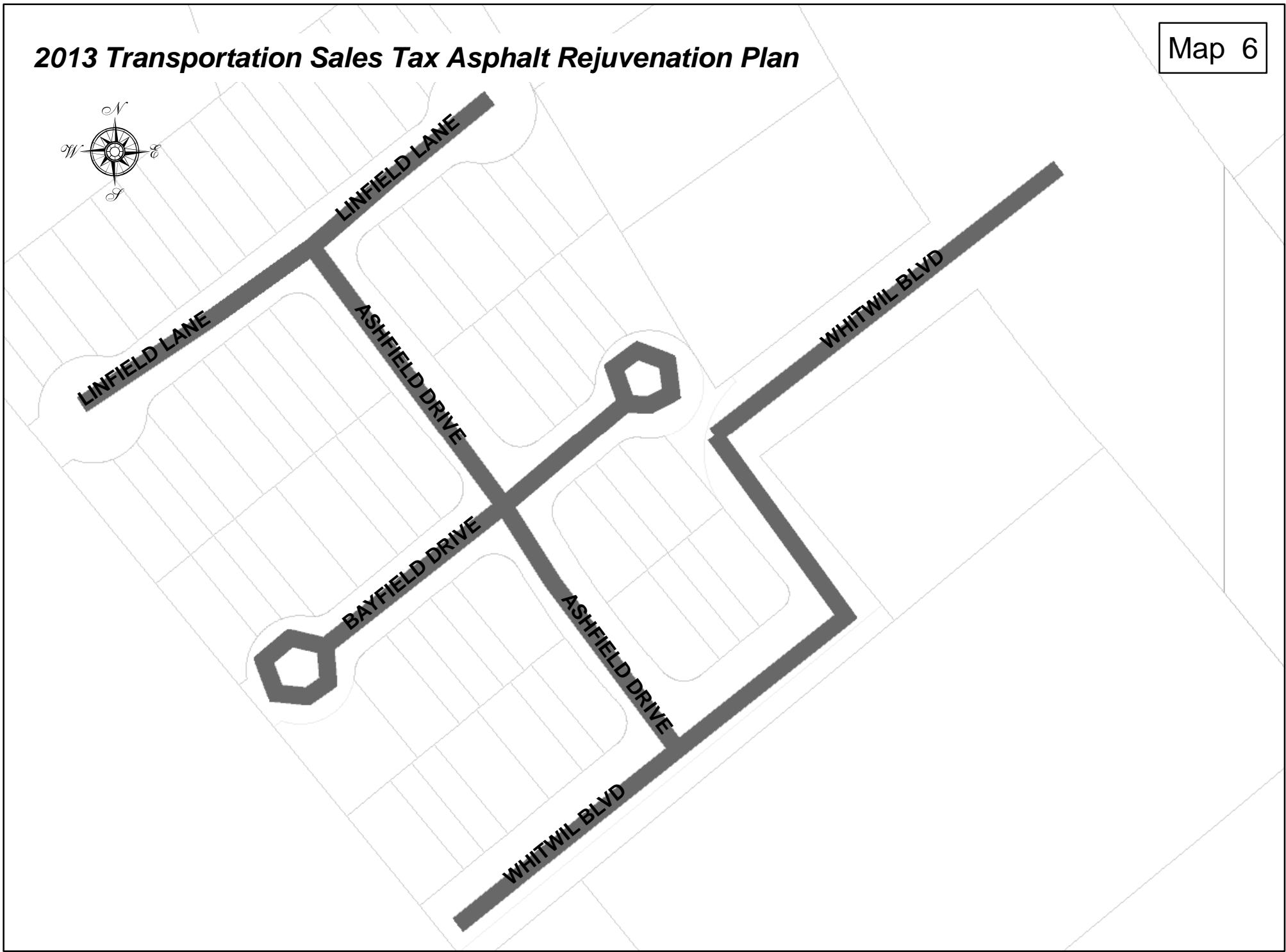
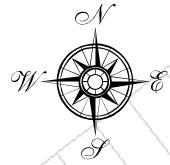
**2013 Transportation Sales Tax Asphalt Rejuvenation Plan**

Map 5



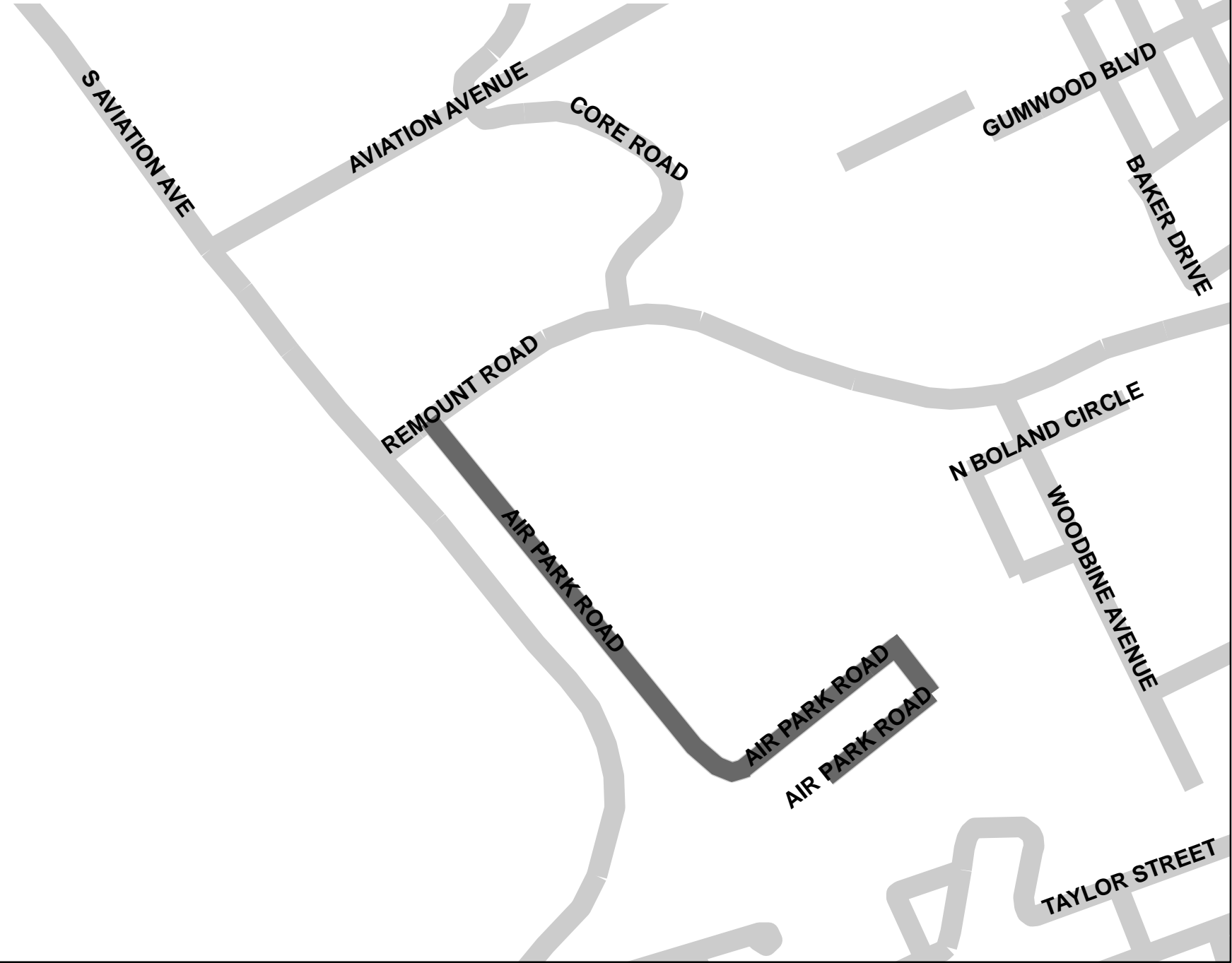

# 2013 Transportation Sales Tax Asphalt Rejuvenation Plan

Map 6

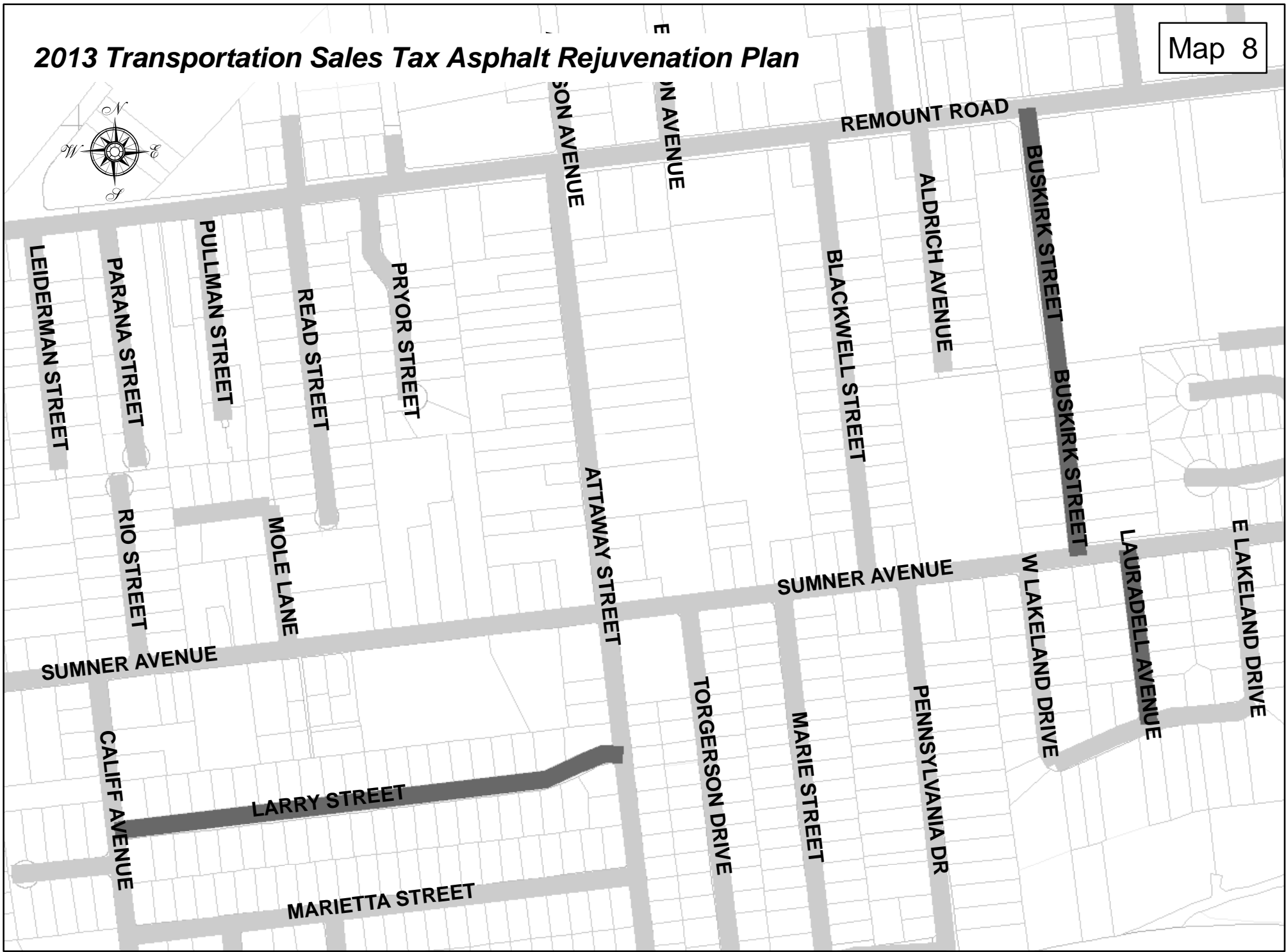



# 2013 Transportation Sales Tax Asphalt Rejuvenation Plan

Map 7



# 2013 Transportation Sales Tax Asphalt Rejuvenation Plan



# 2013 Transportation Sales Tax Asphalt Rejuvenation Plan

Map 9

BURKE STREET



REMOUNT ROAD

REMOUNT ROAD

SAXON STREET

MEADOW AVENUE

N RHETT AVENUE

GARRETT AVENUE

NOWELL AVE

SUMNER AVENUE

SUMNER AVENUE

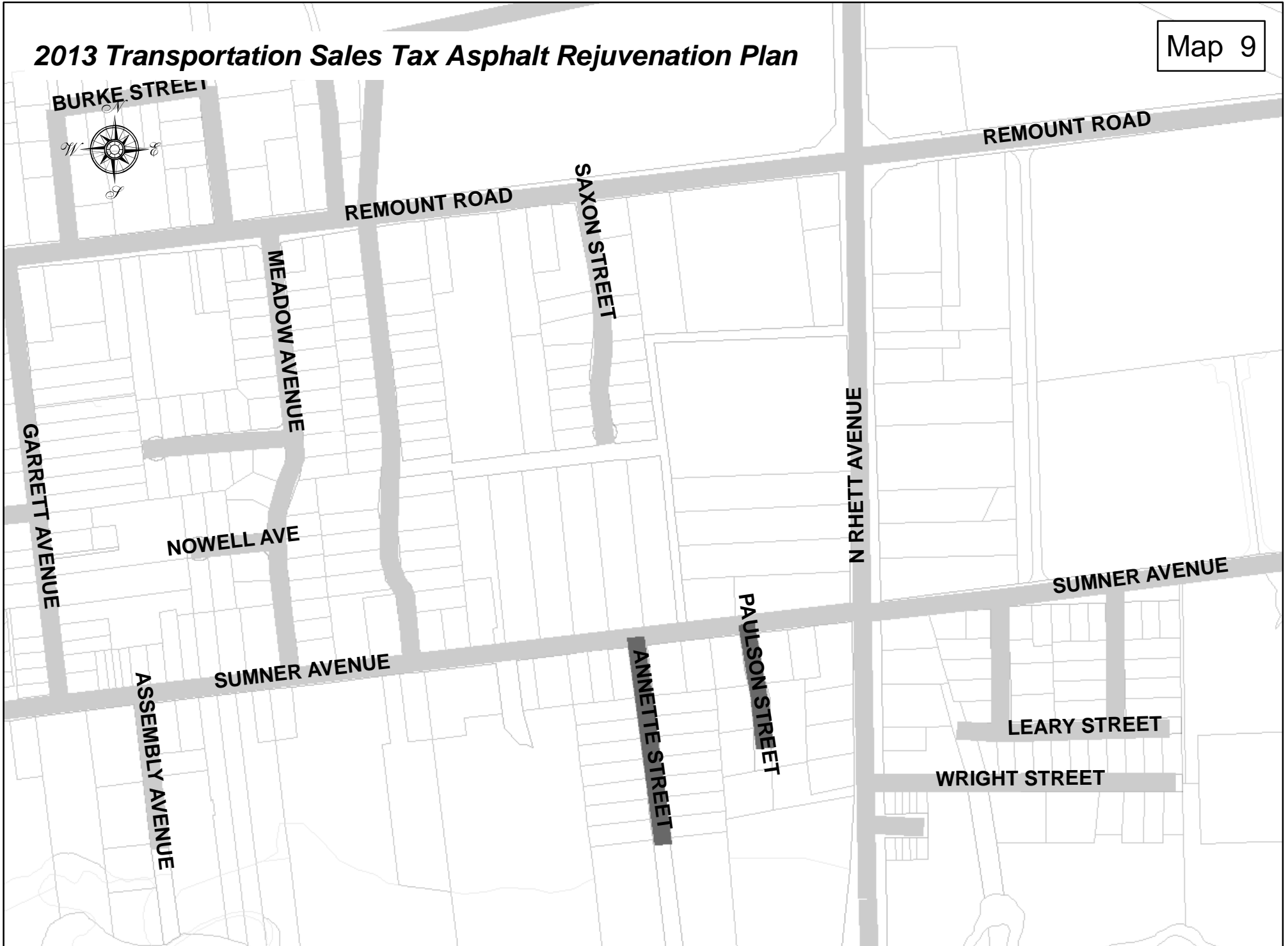
PAULSON STREET

ANNETTE STREET

LEARY STREET

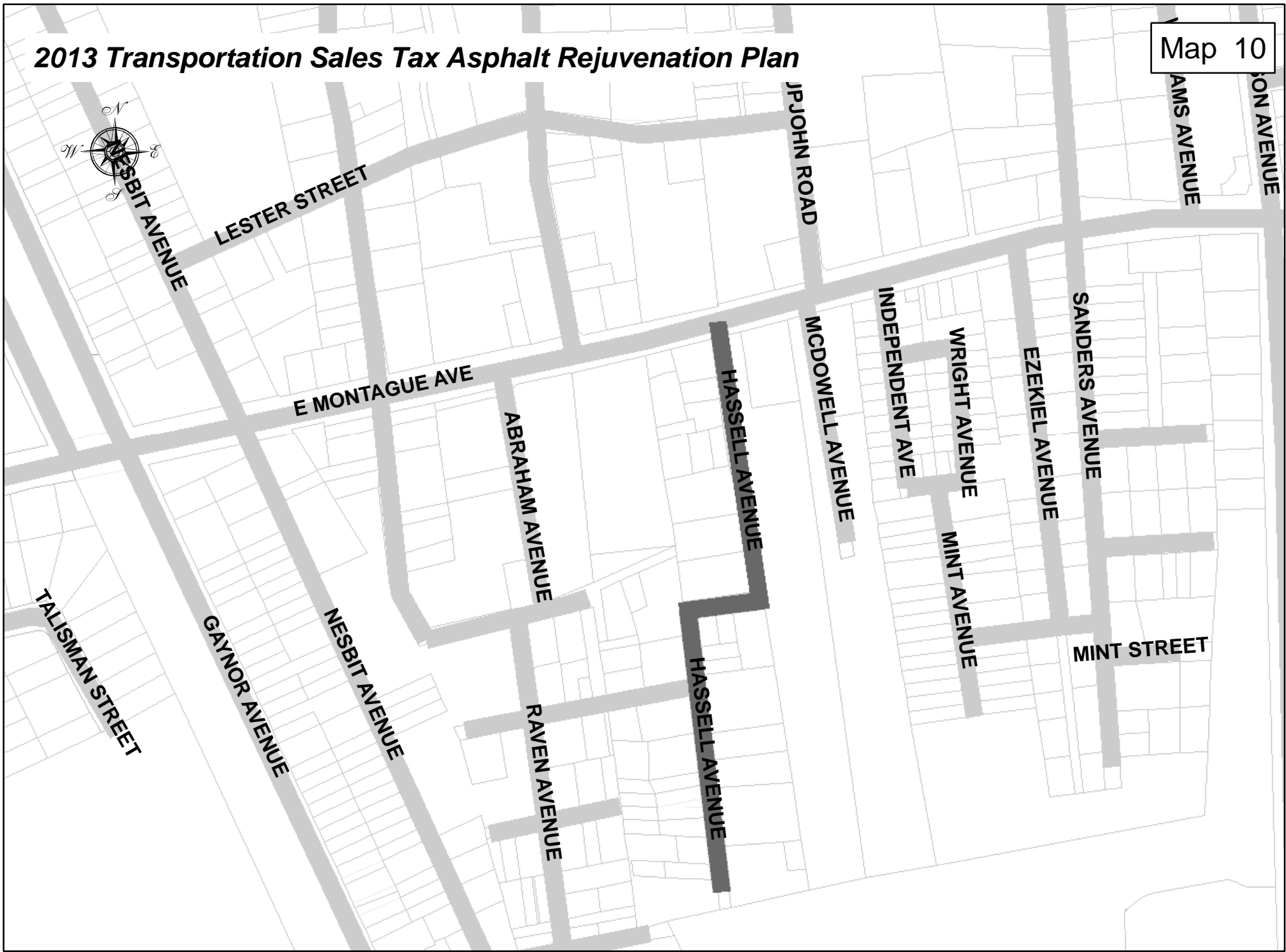
ASSEMBLY AVENUE

WRIGHT STREET



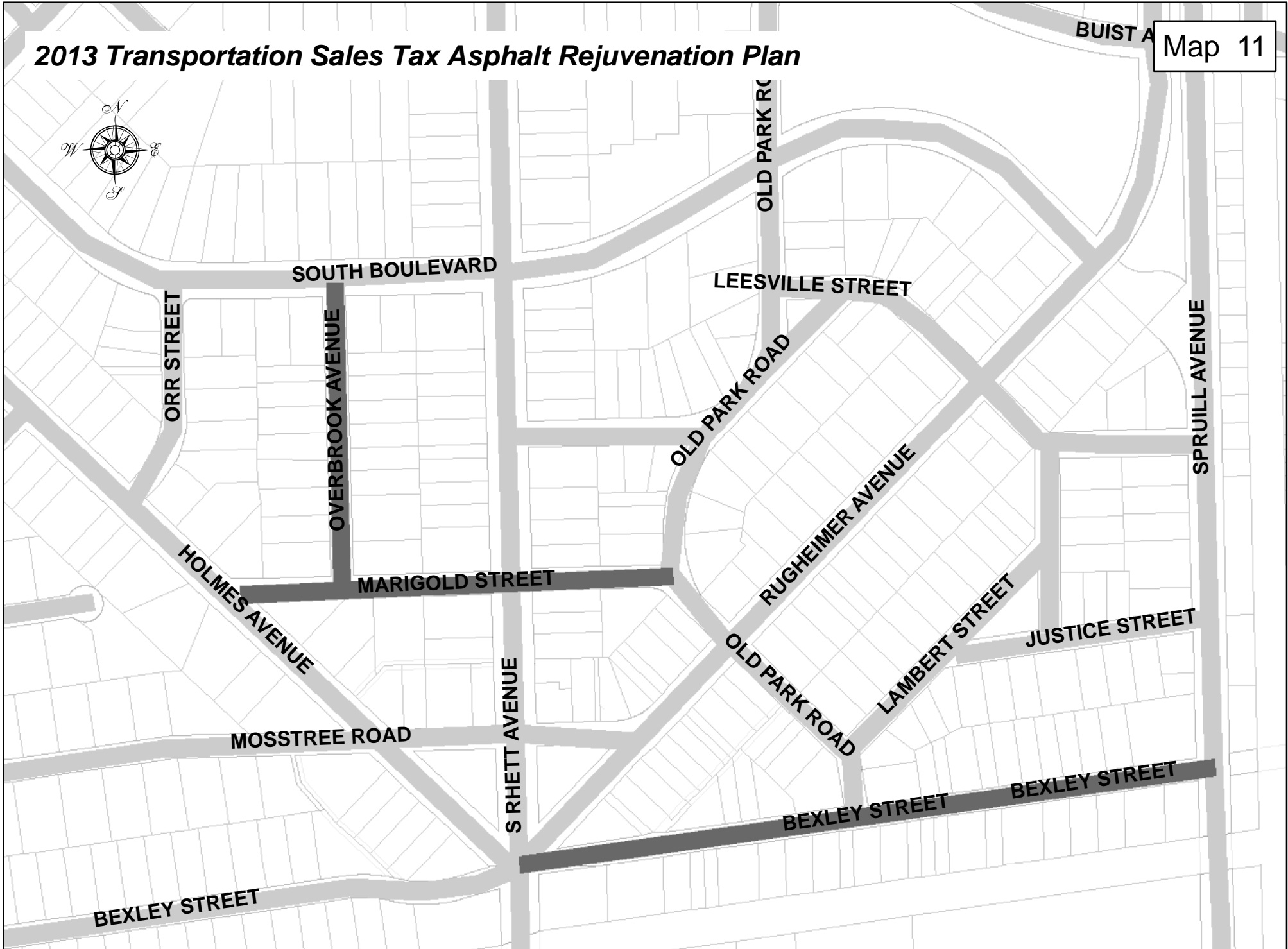
# 2013 Transportation Sales Tax Asphalt Rejuvenation Plan

Map 10



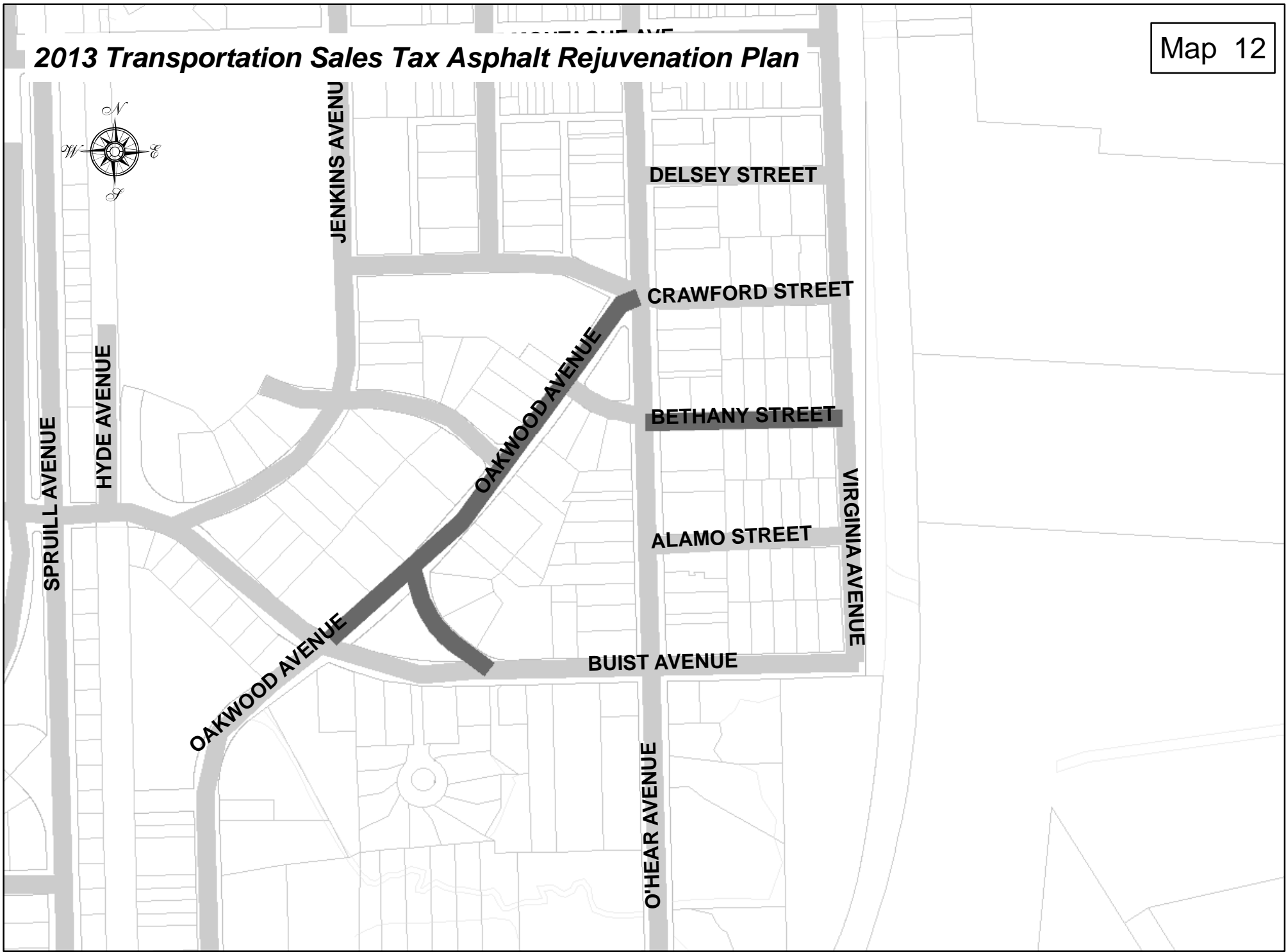



# 2013 Transportation Sales Tax Asphalt Rejuvenation Plan

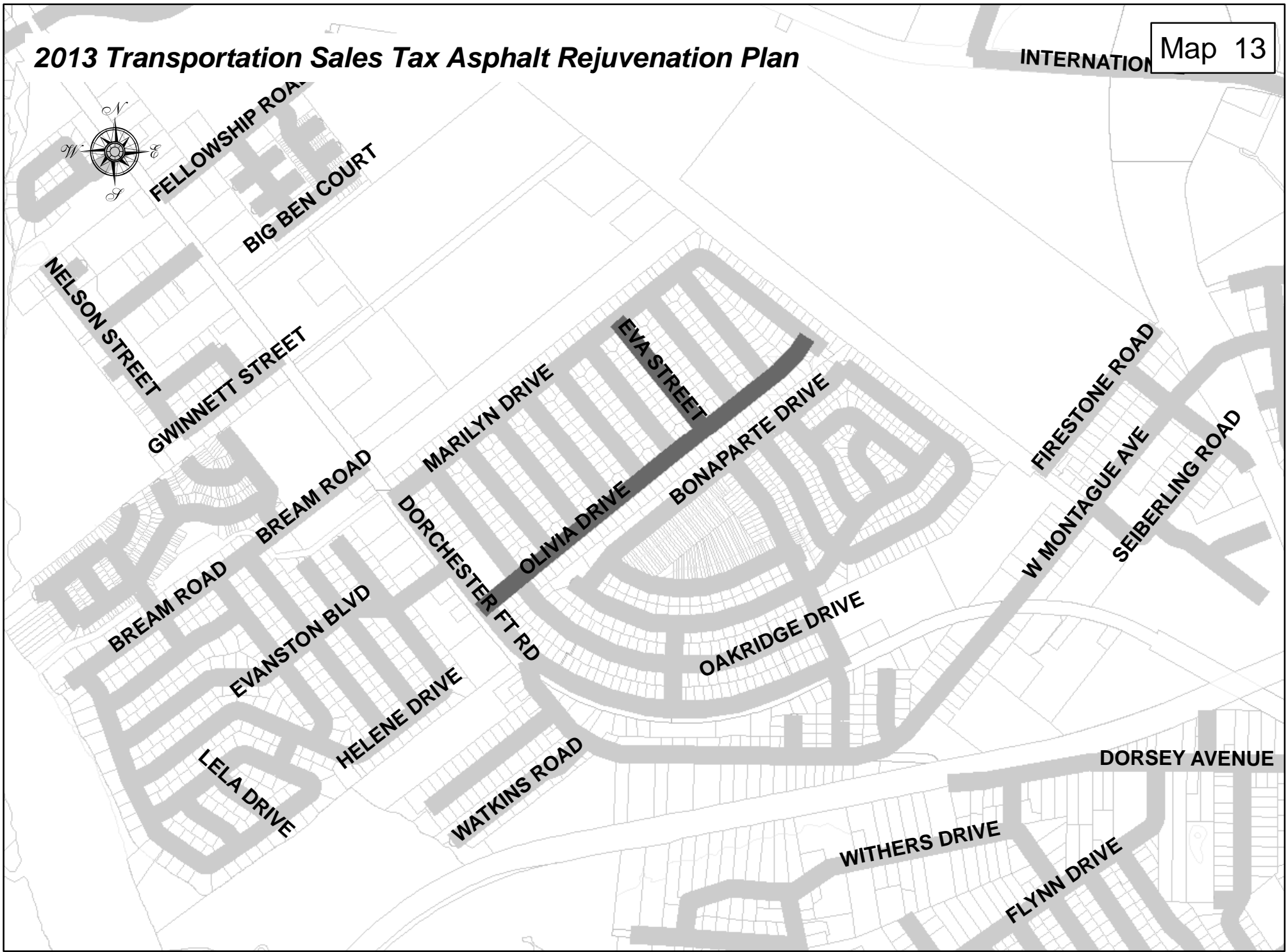


# 2013 Transportation Sales Tax Asphalt Rejuvenation Plan

Map 12



# 2013 Transportation Sales Tax Asphalt Rejuvenation Plan



FELLOWSHIP ROAD  
BIG BEN COURT

NELSON STREET  
GWINNETT STREET

BREAM ROAD  
EVANSTON BLVD  
HELENE DRIVE

LELA DRIVE

MARILYN DRIVE  
DORCHESTER FT RD  
OLIVIA DRIVE  
BONAPARTE DRIVE

WATKINS ROAD

EVA STREET  
OAKRIDGE DRIVE

FIRESTONE ROAD  
W MONTAGUE AVE  
SEIBERLING ROAD

WITHERS DRIVE  
FLYNN DRIVE  
DORSEY AVENUE

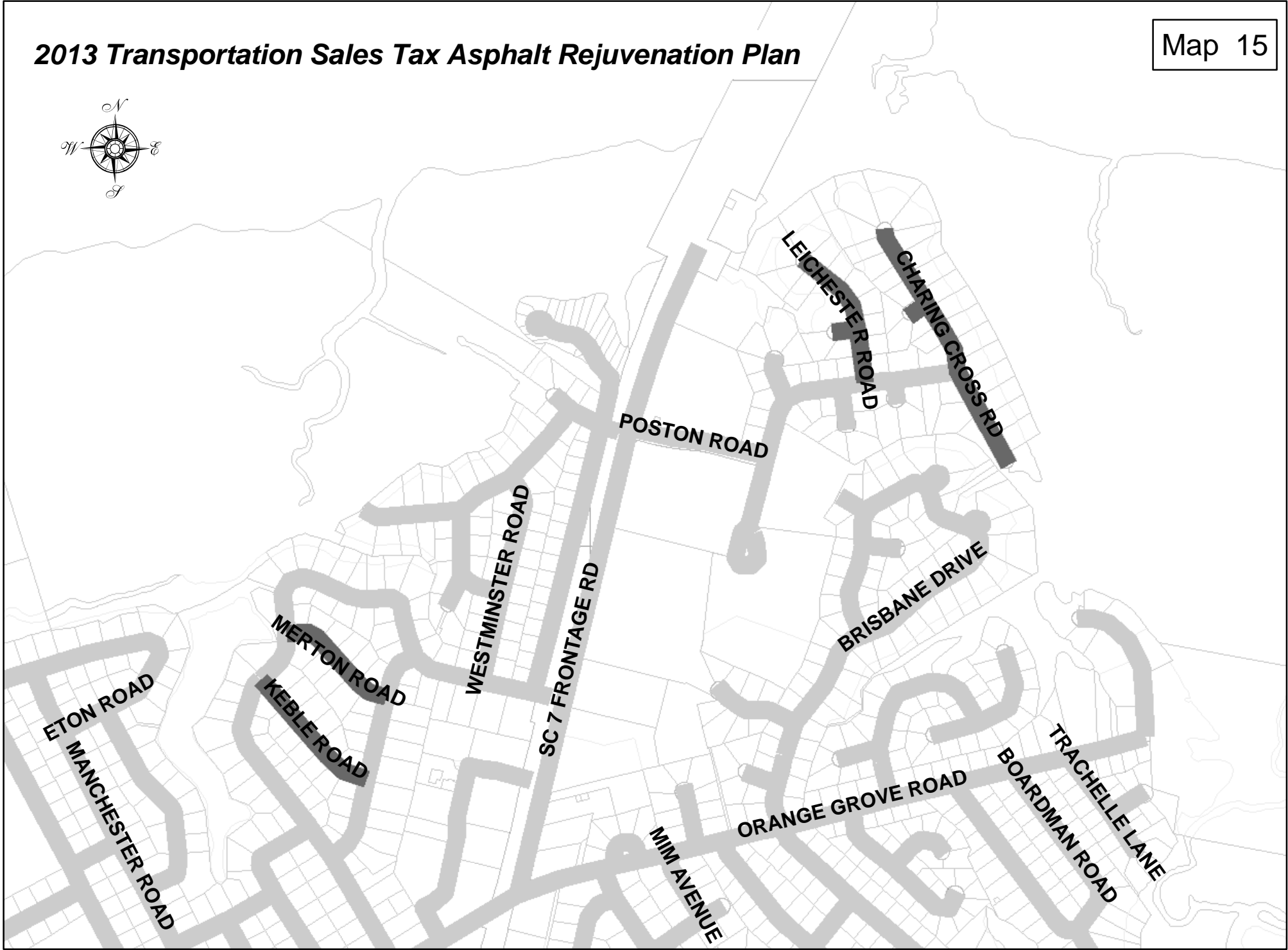
INTERNATIONAL

# 2013 Transportation Sales Tax Asphalt Rejuvenation Plan

Map 14

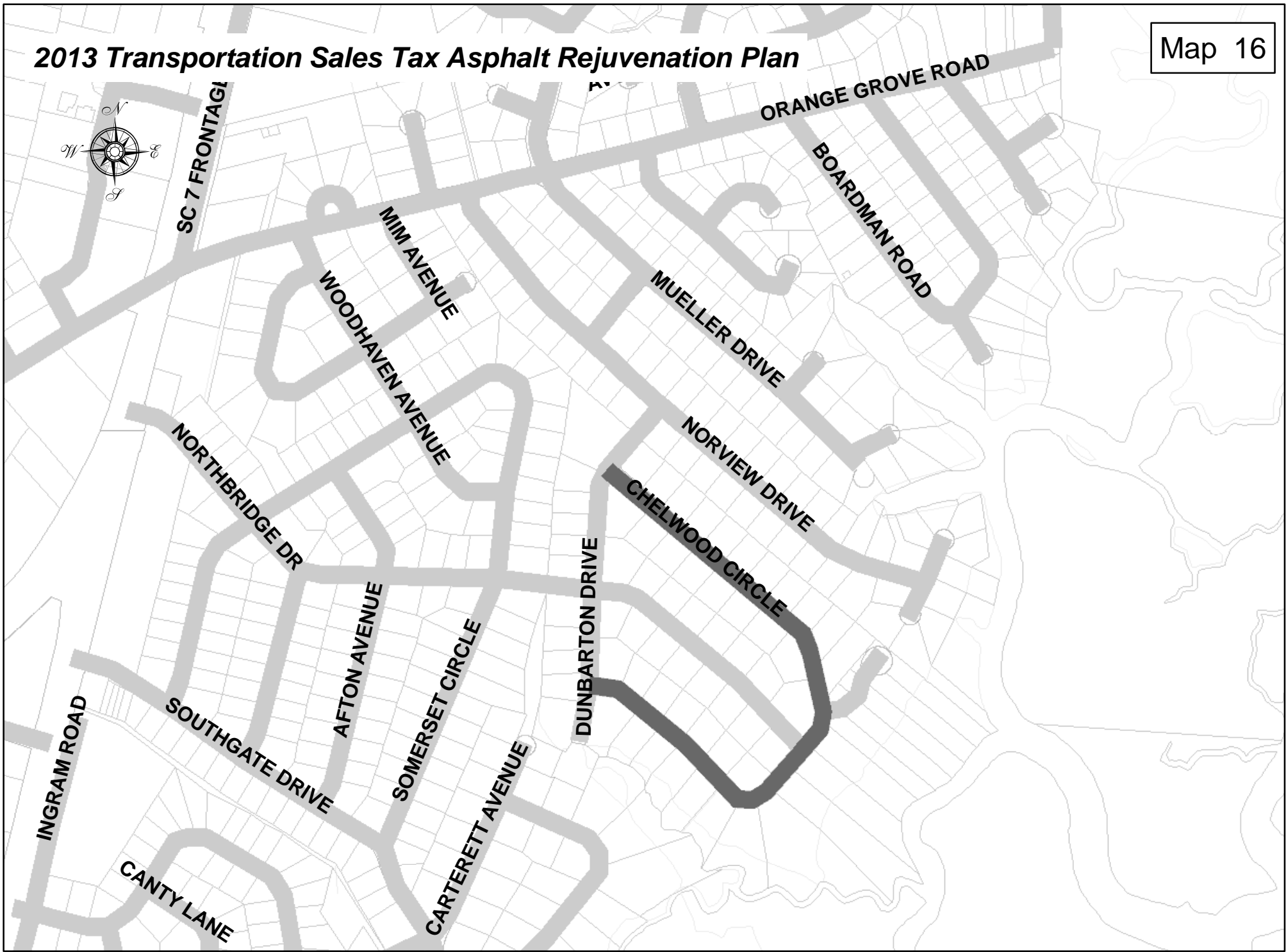



# 2013 Transportation Sales Tax Asphalt Rejuvenation Plan



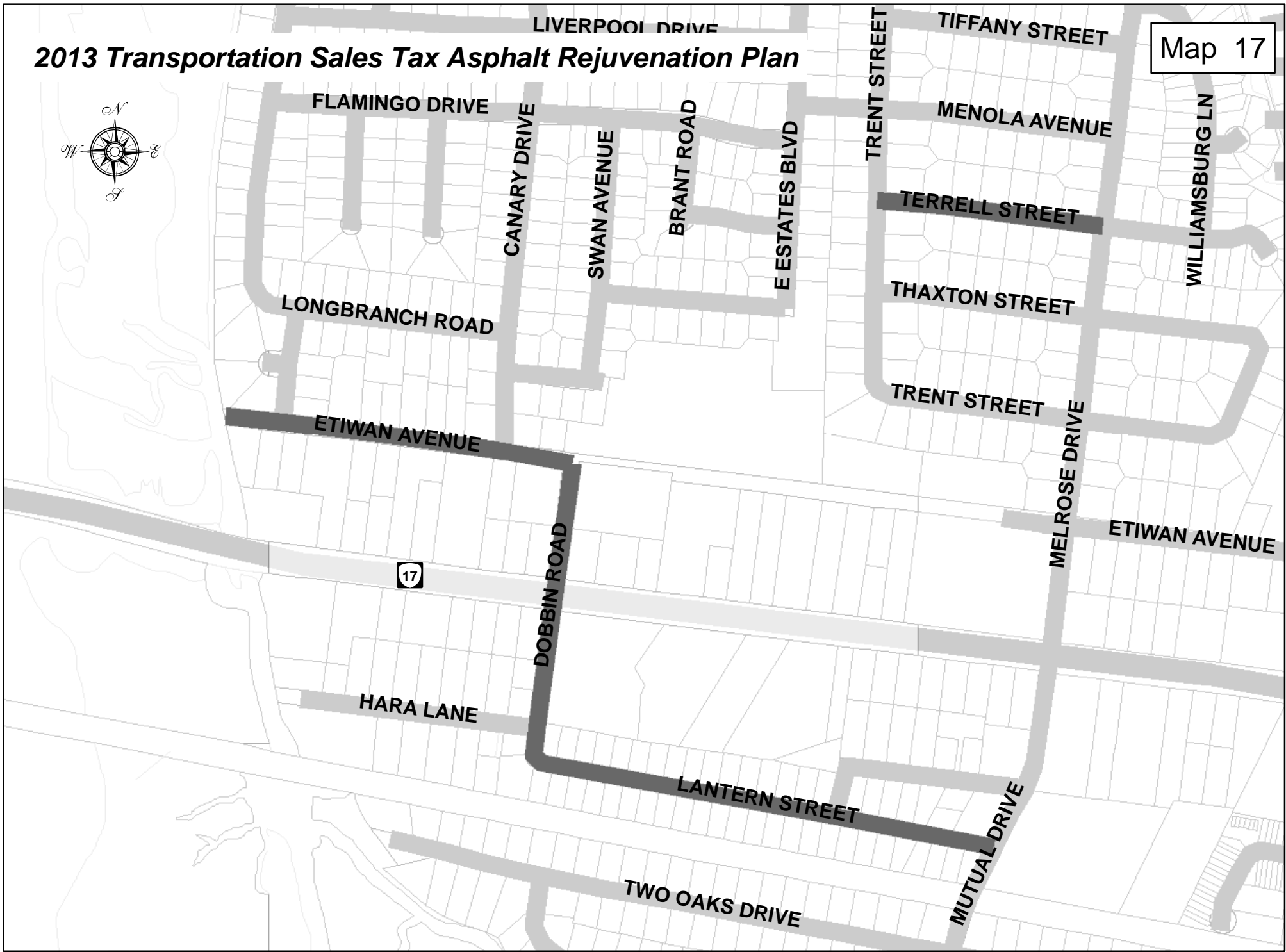
# 2013 Transportation Sales Tax Asphalt Rejuvenation Plan

Map 16



# 2013 Transportation Sales Tax Asphalt Rejuvenation Plan

Map 17



LIVERPOOL DRIVE

FLAMINGO DRIVE

TIFFANY STREET

MENOLA AVENUE

LONGBRANCH ROAD

CANARY DRIVE

SWAN AVENUE

BRANT ROAD

E ESTATES BLVD

TRENT STREET

TERRELL STREET

THAXTON STREET

TRENT STREET

WILLIAMSBURG LN

ETIWAN AVENUE

MELROSE DRIVE

ETIWAN AVENUE

17

DOBBIN ROAD

HARA LANE

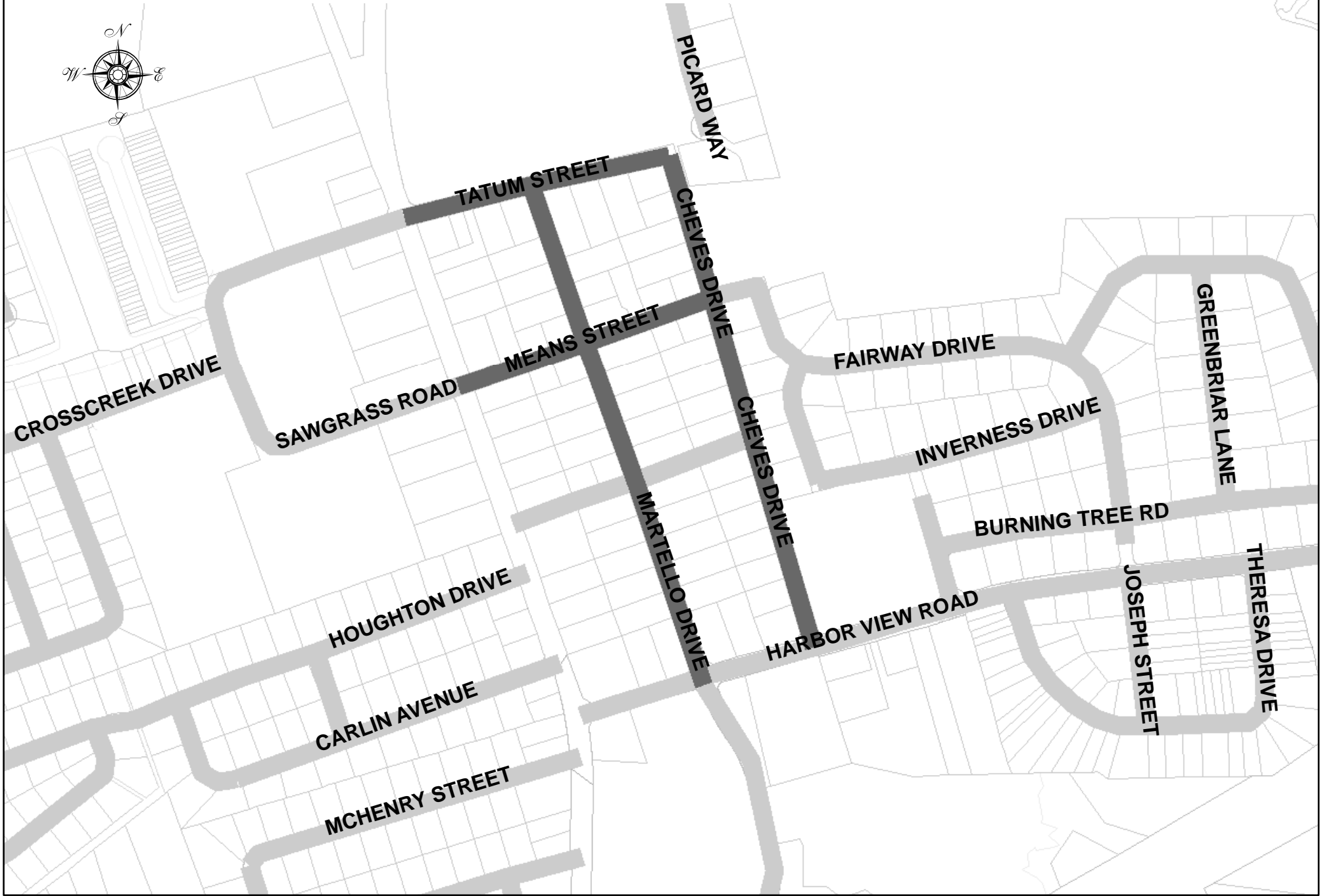

LANTERN STREET

TWO OAKS DRIVE

MUTUAL DRIVE

# 2013 Transportation Sales Tax Asphalt Rejuvenation Plan

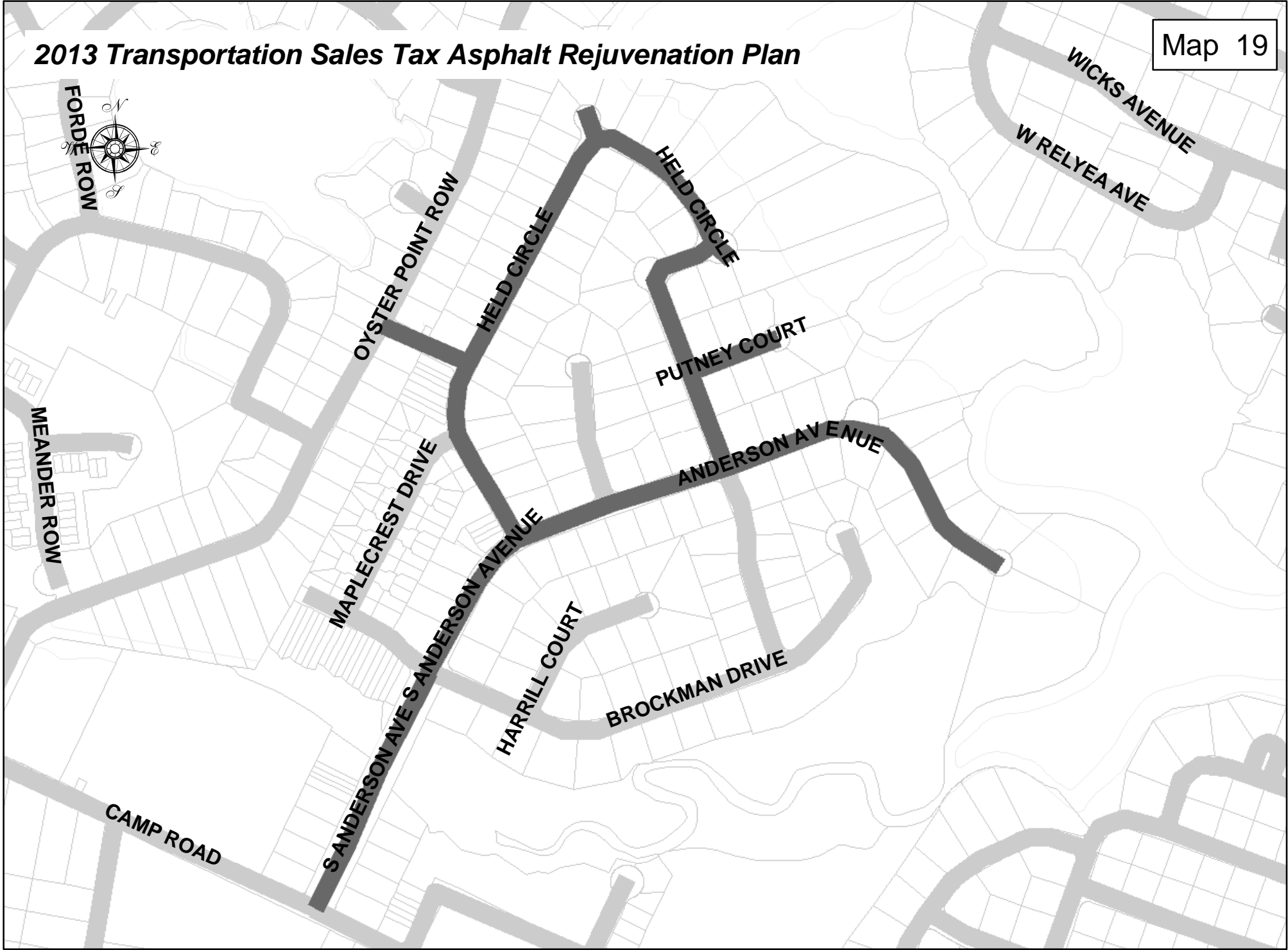
Map 18





# 2013 Transportation Sales Tax Asphalt Rejuvenation Plan

Map 19



FORDE ROW

MEANDER ROW

CAMP ROAD

S ANDERSON AVE  
MAPLECREST DRIVE

OYSTER POINT ROW

HARRILL COURT

S ANDERSON AVENUE

HELD CIRCLE

PUTNEY COURT

HELD CIRCLE

BROCKMAN DRIVE

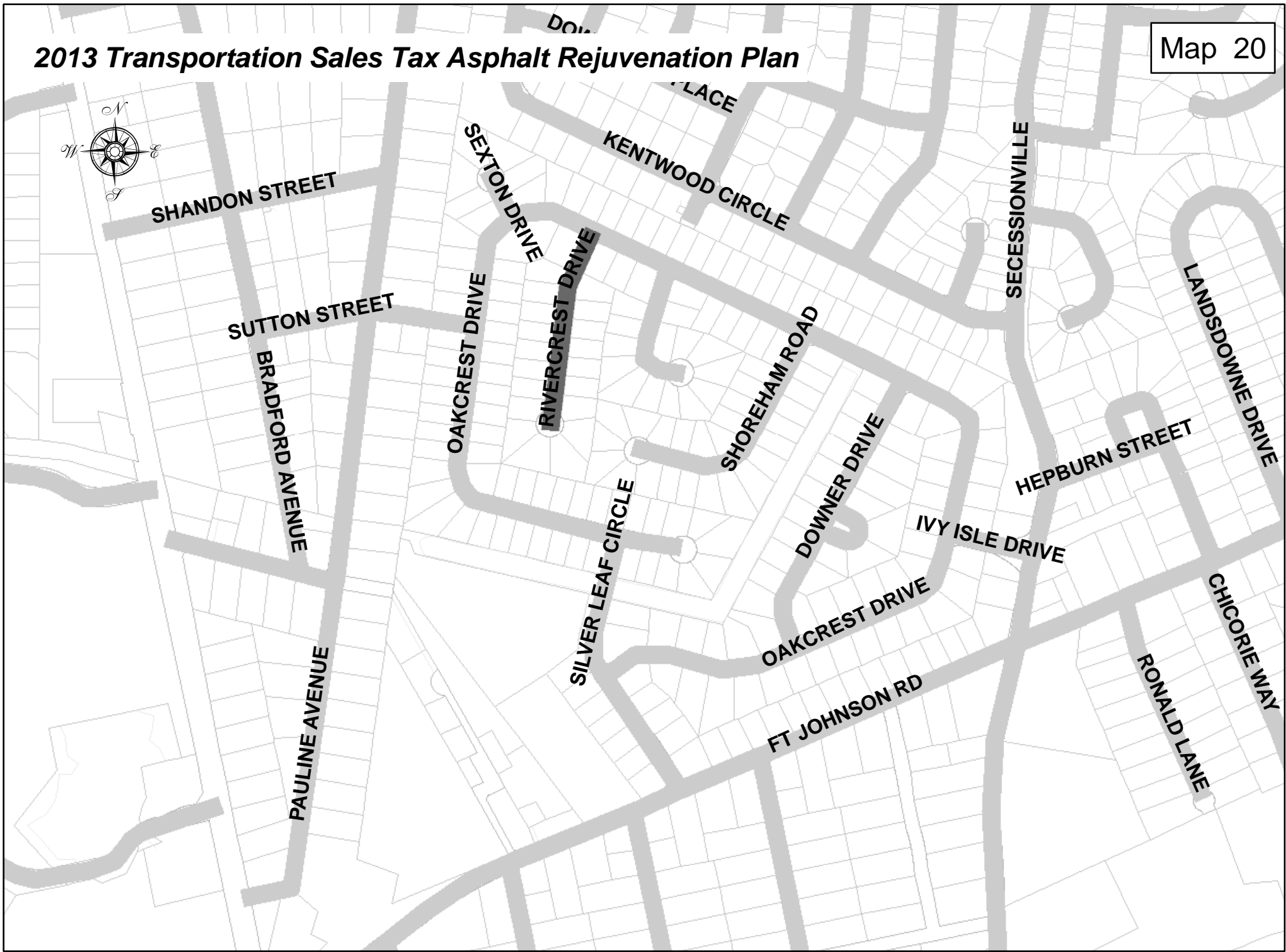

ANDERSON AVENUE

W RELYEA AVE

WICKS AVENUE

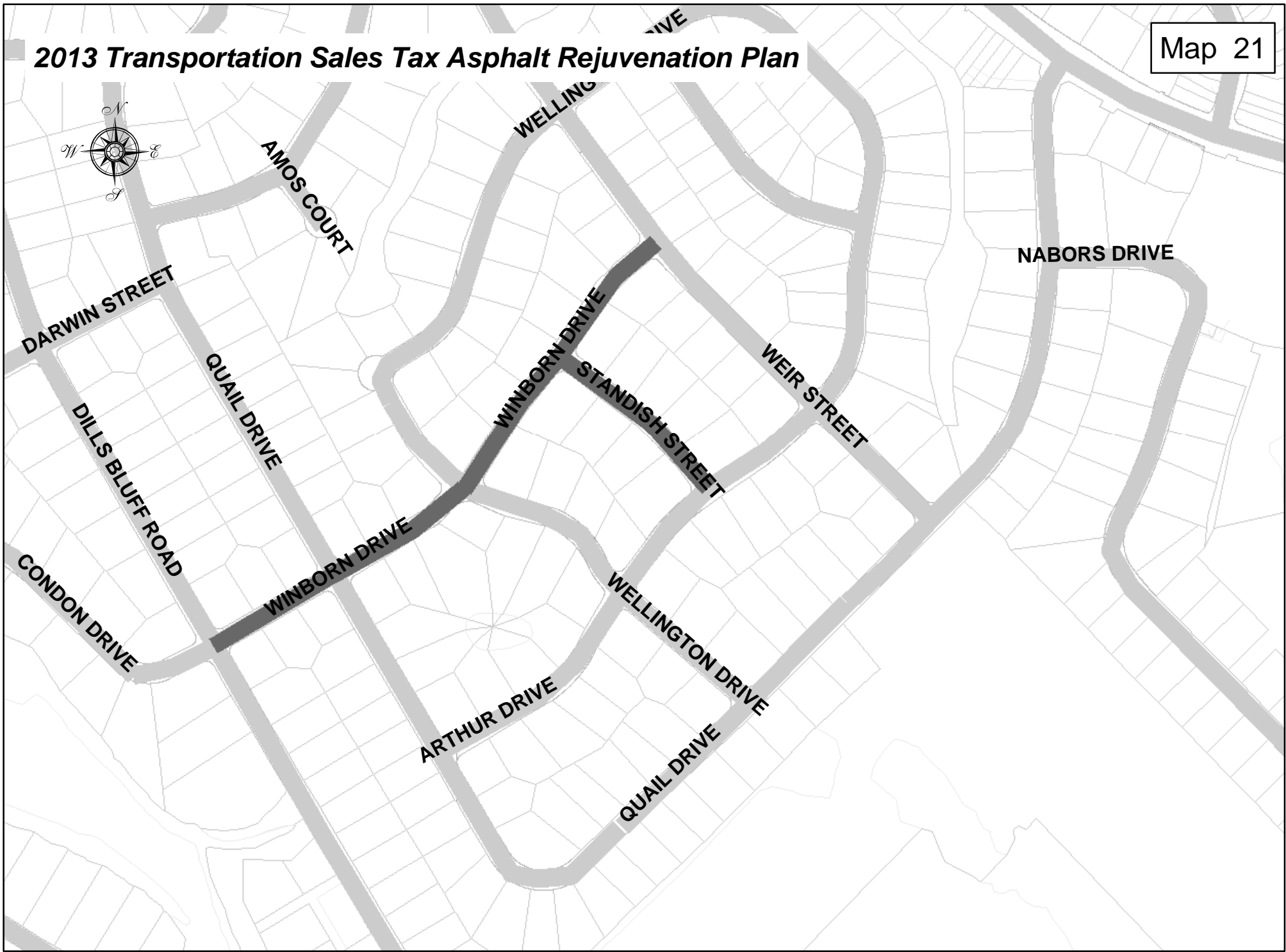
# 2013 Transportation Sales Tax Asphalt Rejuvenation Plan

Map 20



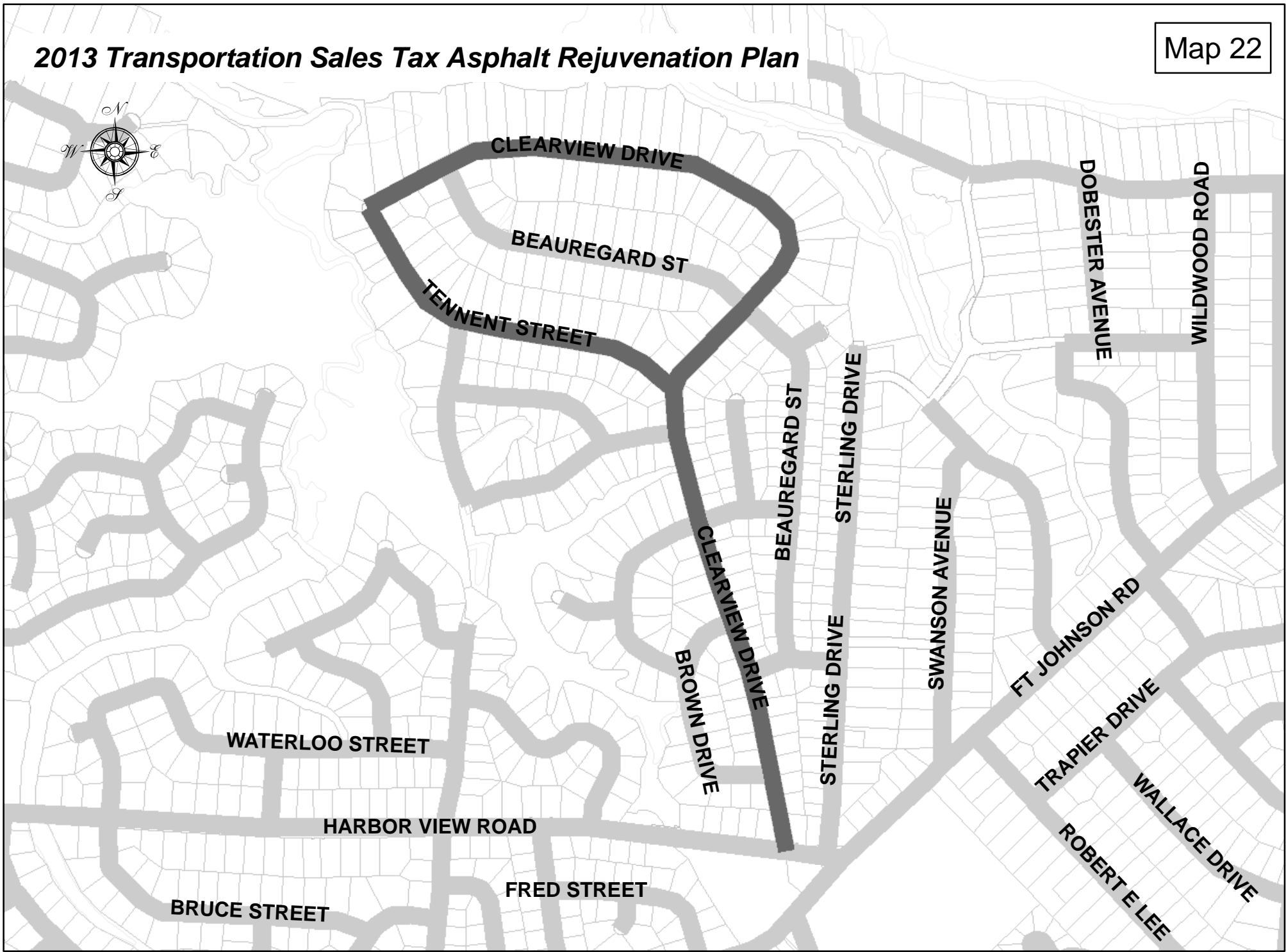
# 2013 Transportation Sales Tax Asphalt Rejuvenation Plan

Map 21



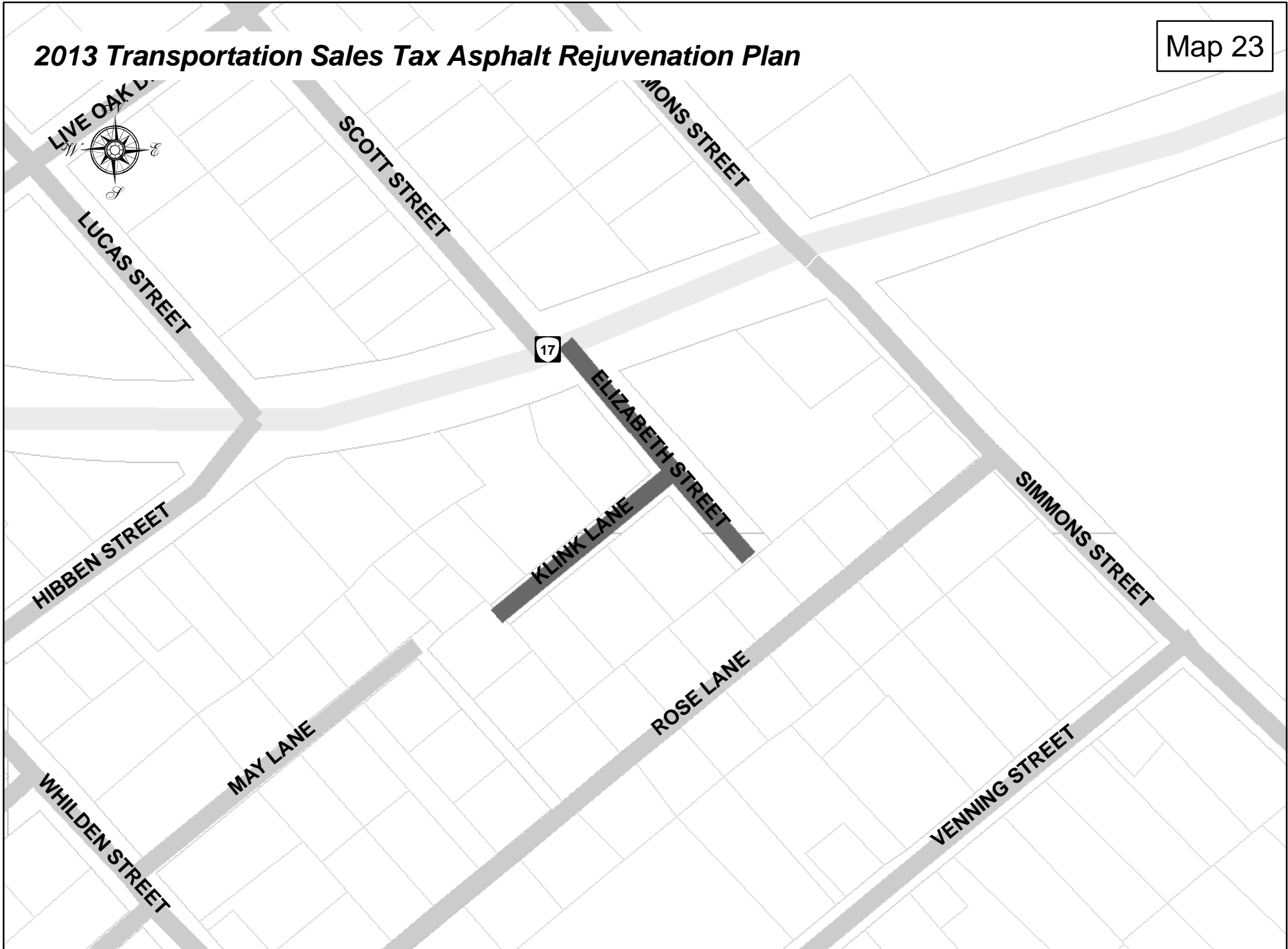
# 2013 Transportation Sales Tax Asphalt Rejuvenation Plan

Map 22



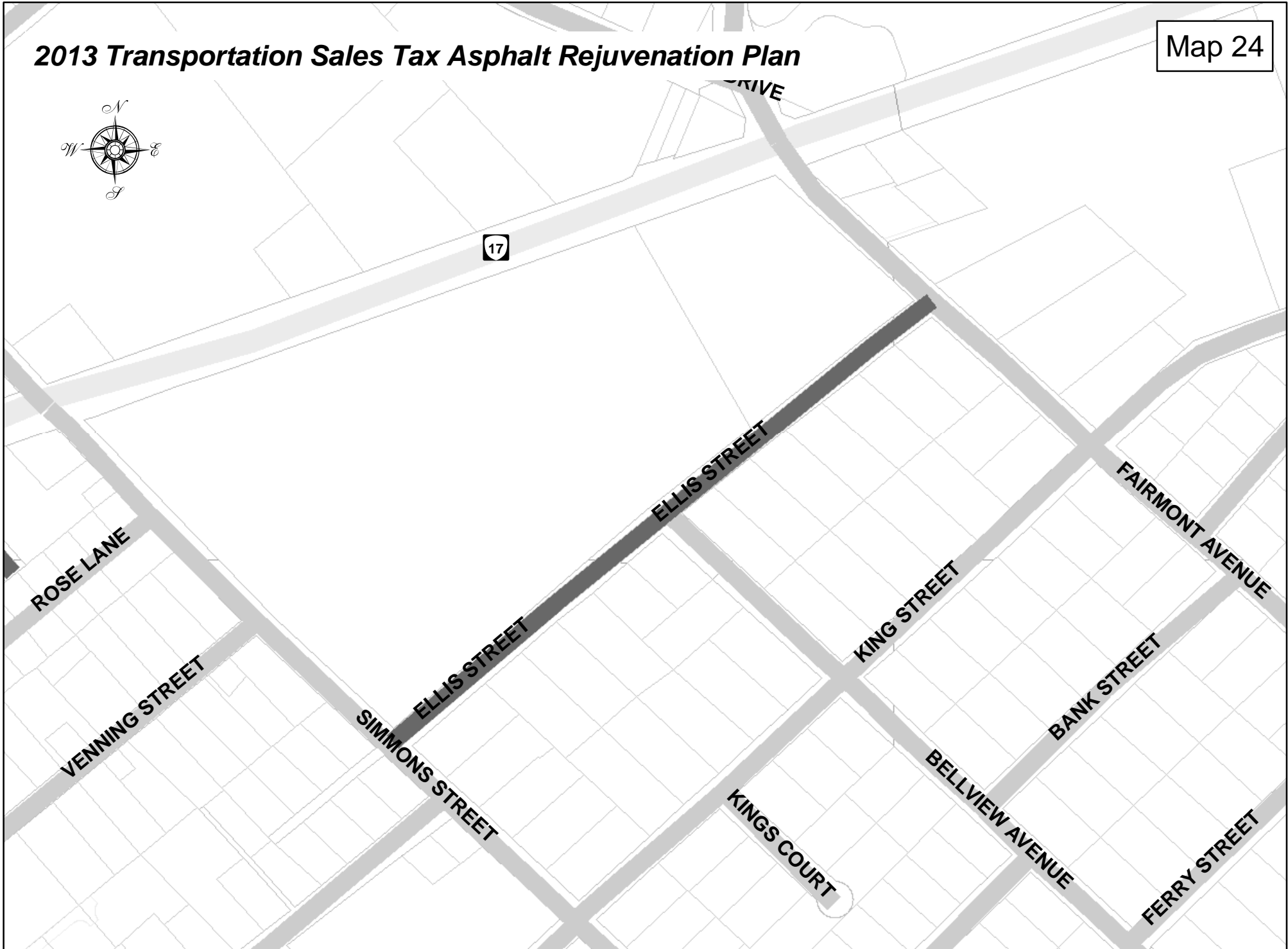

# 2013 Transportation Sales Tax Asphalt Rejuvenation Plan

Map 23



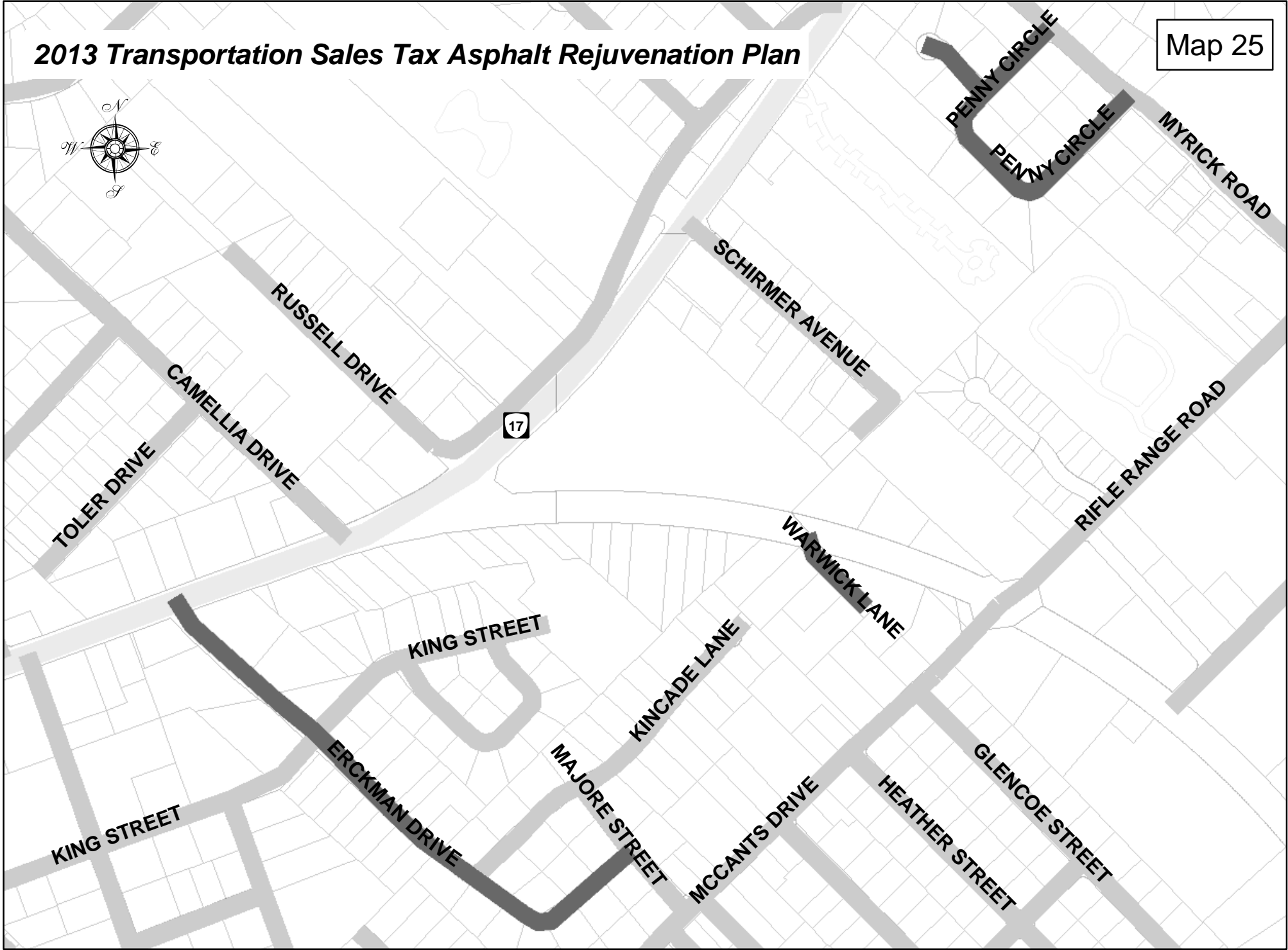
# 2013 Transportation Sales Tax Asphalt Rejuvenation Plan

Map 24



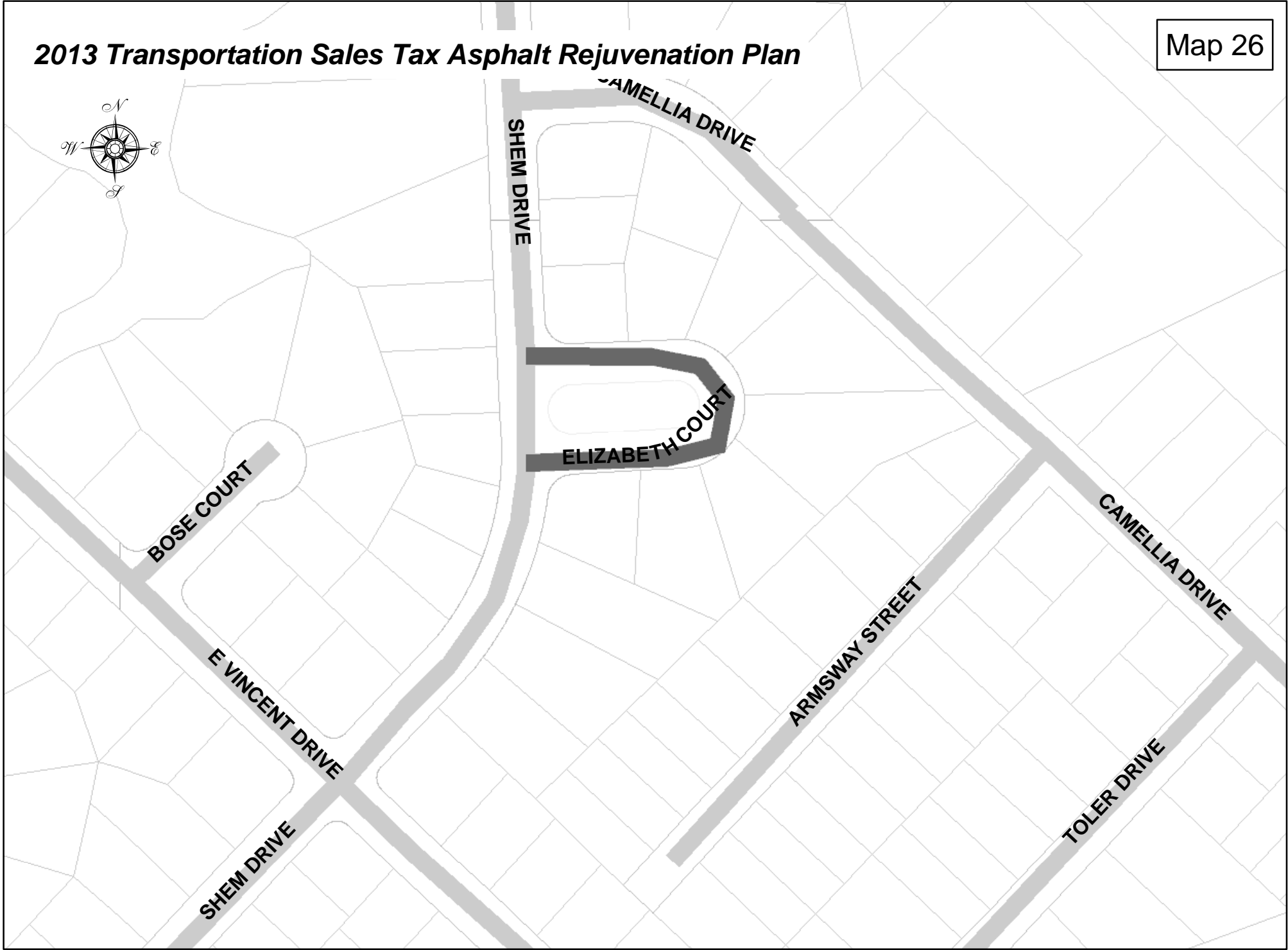

# 2013 Transportation Sales Tax Asphalt Rejuvenation Plan

Map 25



# 2013 Transportation Sales Tax Asphalt Rejuvenation Plan

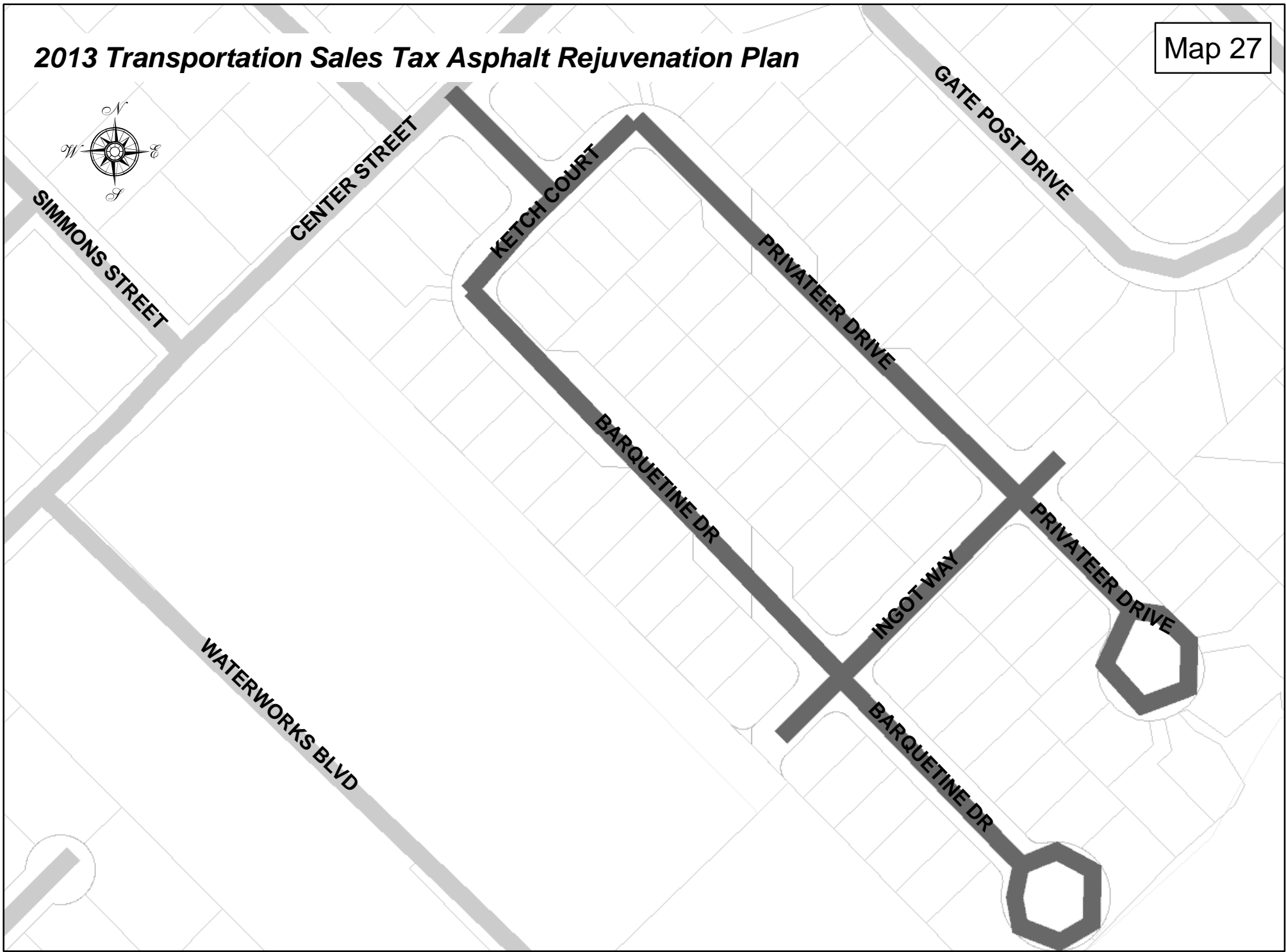
Map 26





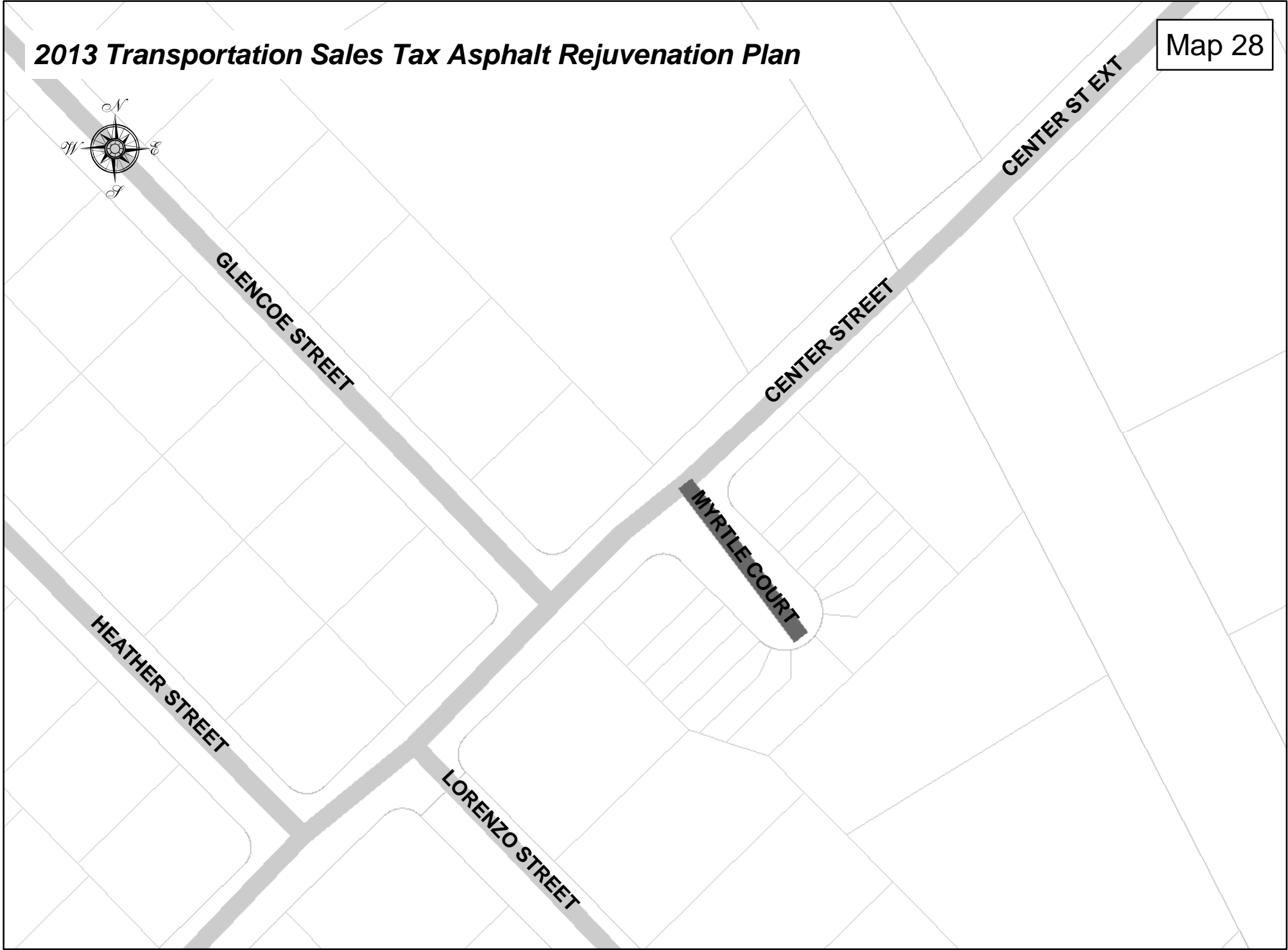
# 2013 Transportation Sales Tax Asphalt Rejuvenation Plan

Map 27



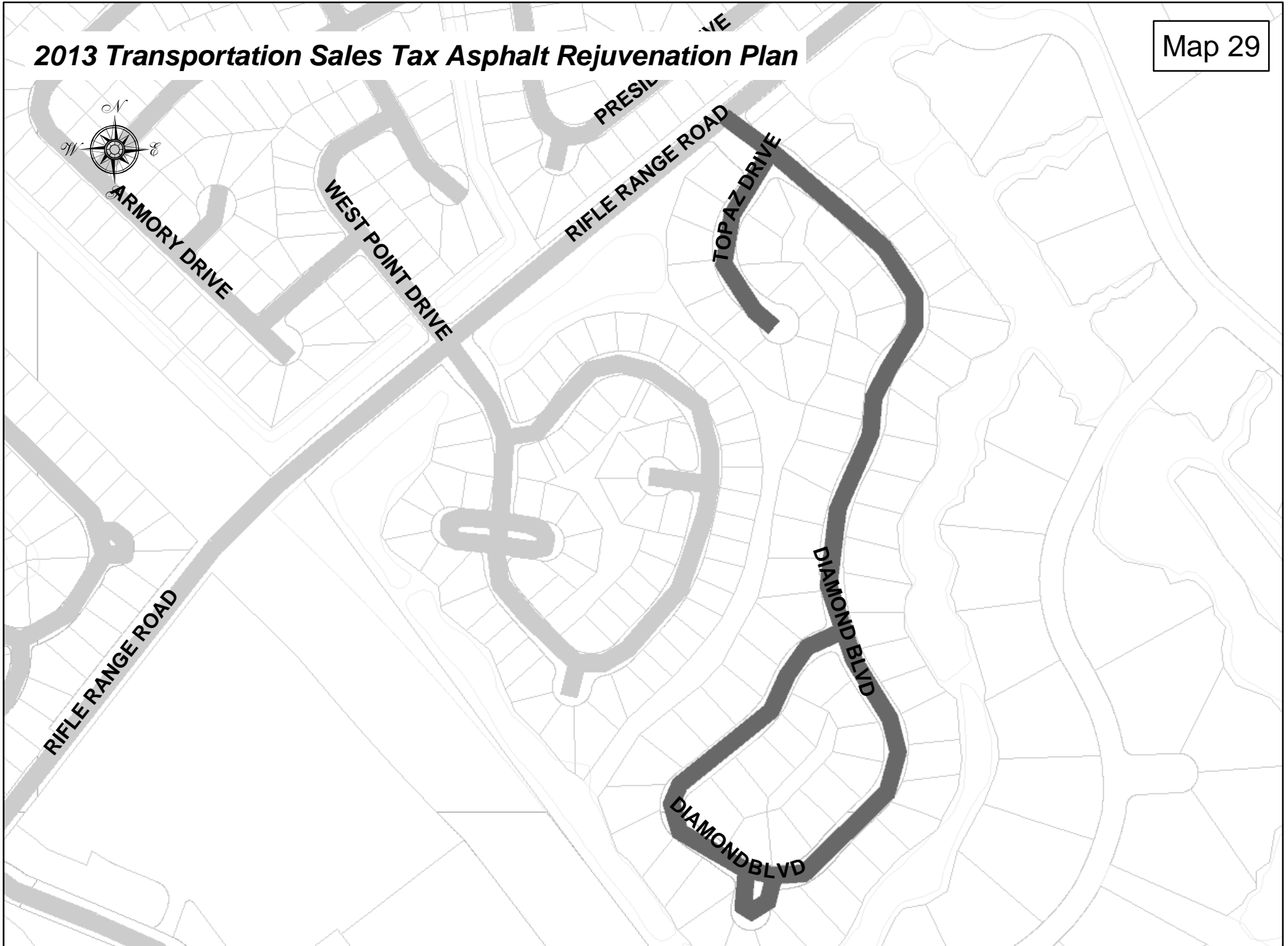
**2013 Transportation Sales Tax Asphalt Rejuvenation Plan**

Map 28



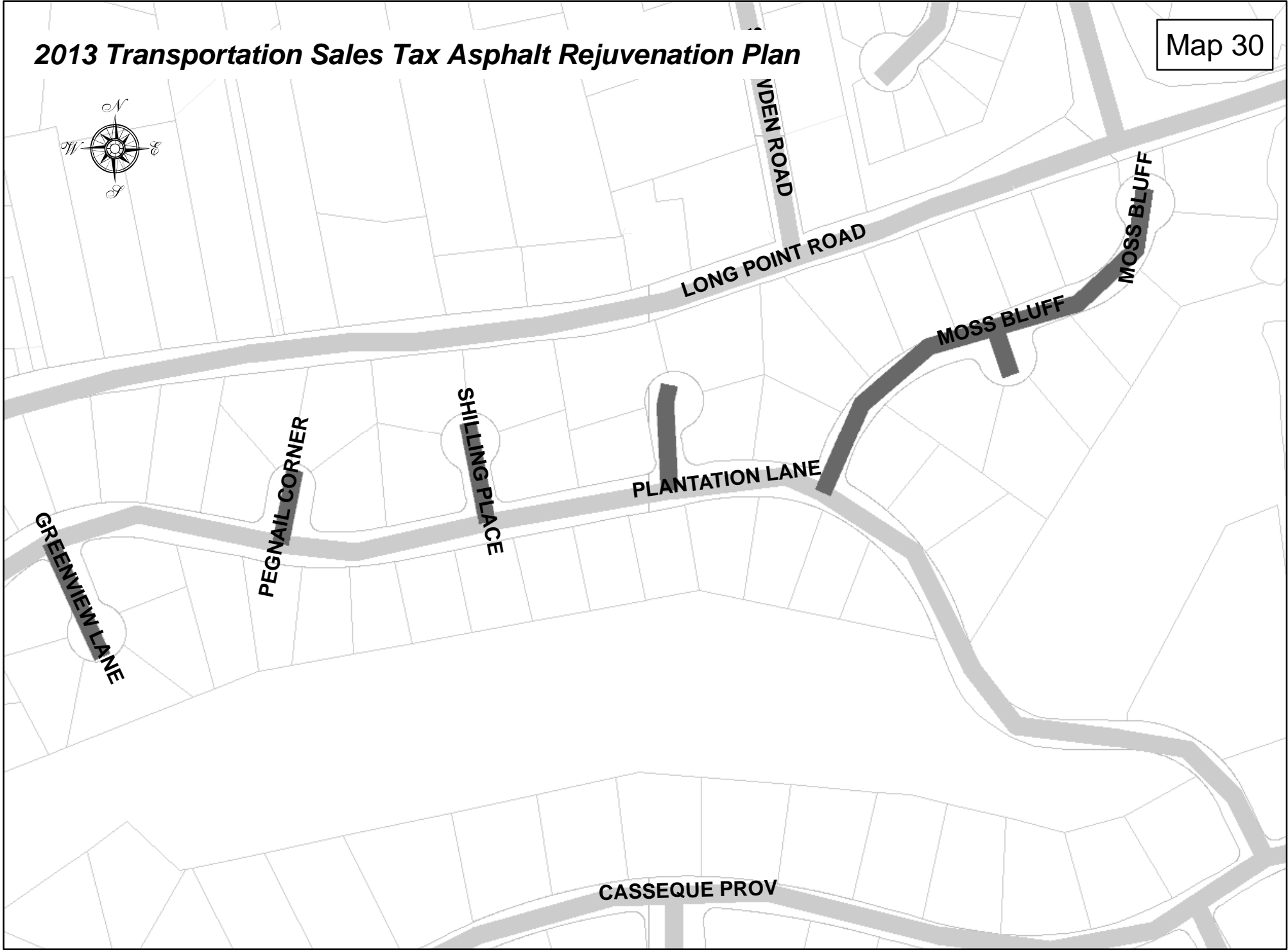
# 2013 Transportation Sales Tax Asphalt Rejuvenation Plan

Map 29



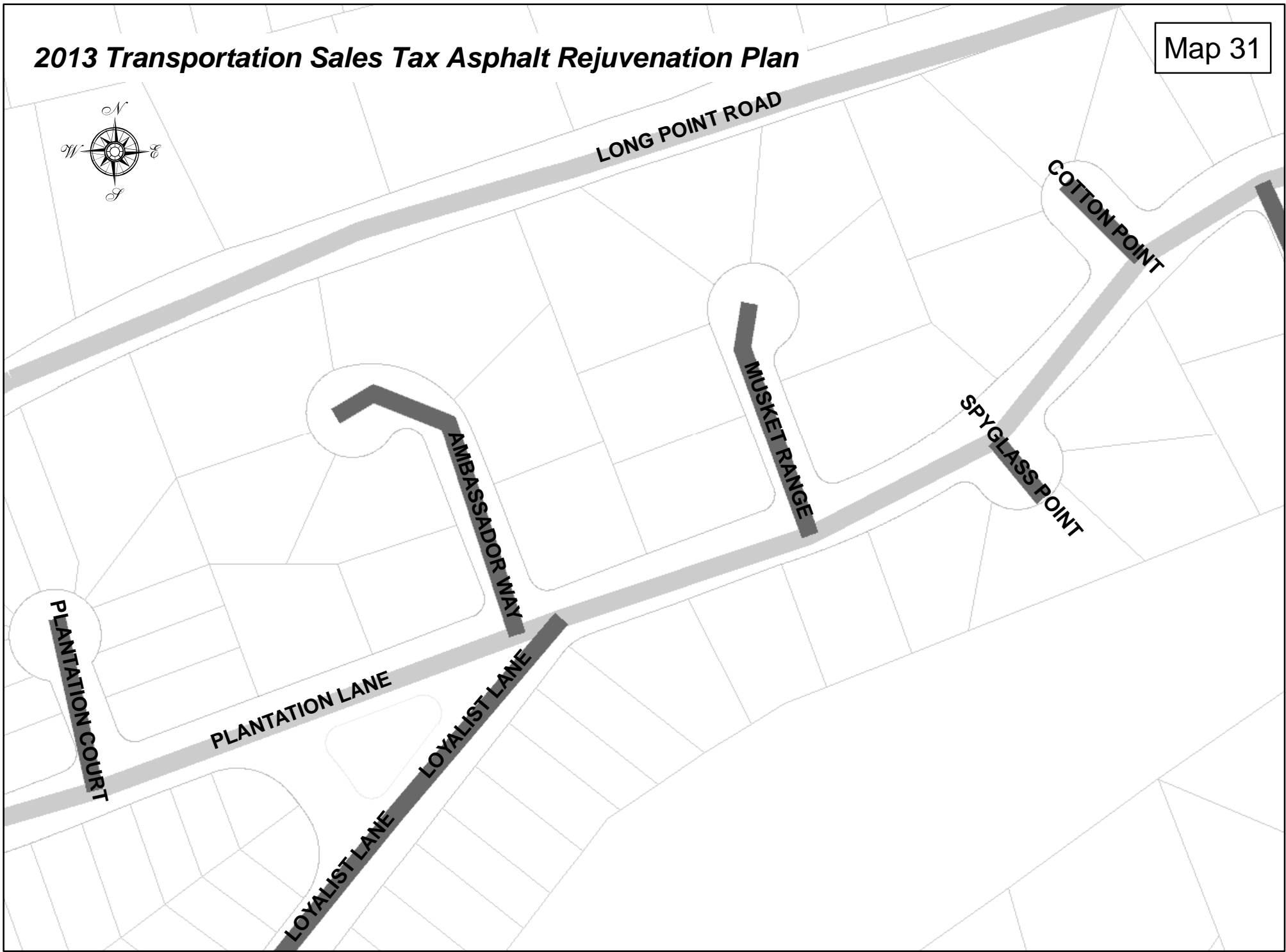
# 2013 Transportation Sales Tax Asphalt Rejuvenation Plan

Map 30



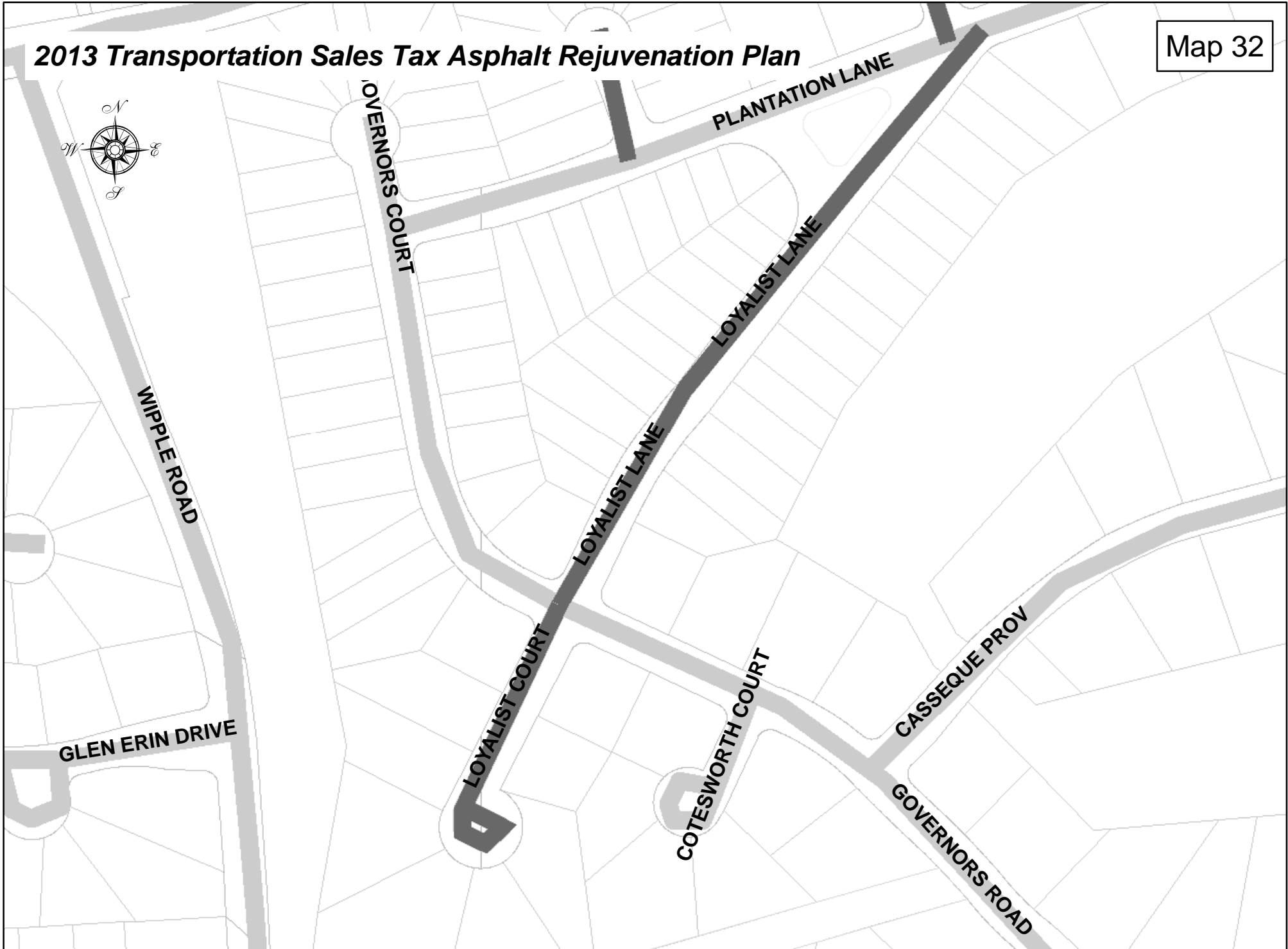
# 2013 Transportation Sales Tax Asphalt Rejuvenation Plan

Map 31



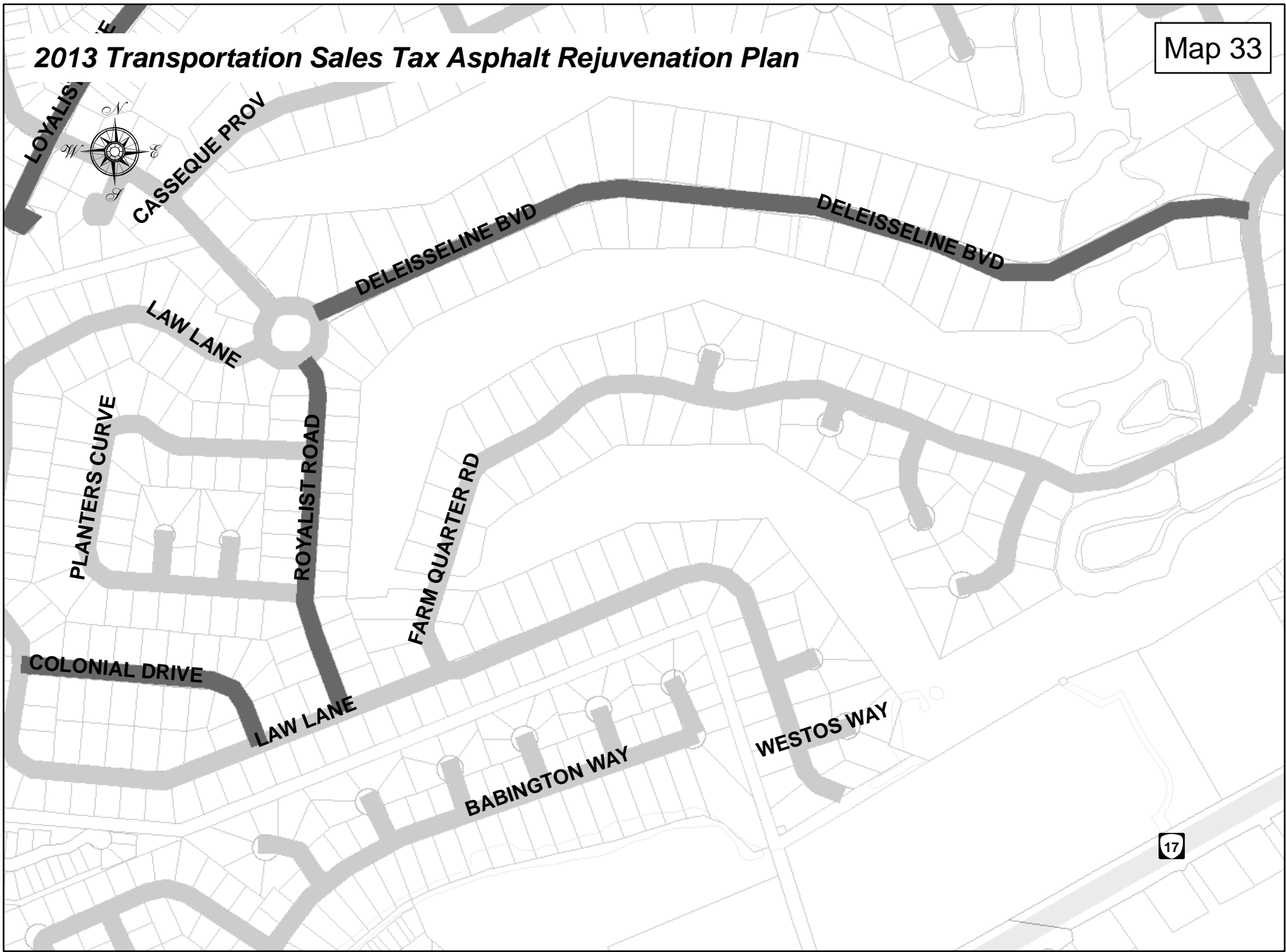
**2013 Transportation Sales Tax Asphalt Rejuvenation Plan**

Map 32



# 2013 Transportation Sales Tax Asphalt Rejuvenation Plan

Map 33



**2013 Transportation Sales Tax Asphalt Rejuvenation Plan**

Map 34

